

STAR

"The Newspaper That Cares And Dares To Bring Out The Truth"



No. 180

Sunday, March 1, 2009

Price \$1.00

Three Cayo Villagers Remanded For Arson

SAN IGNACIO TOWN, Cayo District, Wednesday, February 25, 2009:

Although they were arrested and taken to court today on a joint charge of arson, San Ignacio police say that they will also be pressing a joint burglary charge against three men from western villages in connection with a related incident.

On Friday, February 20, 2009, **Godwin Sutherland** made a first report to police in which he informed that his house, situated in the Little Vaquero area of the Mountain Pine Ridge was burglarized and that stolen furniture, construction supplies and tools.

Although a statement was recorded from Sutherland and he was advised that the matter would



Rene Rivera, 26

have been investigated, police did not as much as visit the scene of the crime.

Three days later however, on Monday, February 23, at about 9:30 pm, the police sprang into action upon receiving information that a



Gabriel Martin Canto, 28

grey van with Cayo license plate CY-C-10235 was traveling from the Mountain Pine Ridge area with a cargo of suspected stolen items. Police rushed to the area and intercepted the van near Cristo Rey Village. When it was searched, it was found to contain a sofa, six



Albert Woodye, 39

plastic chairs, 6 boxes of ceramic tiles, five one gallon tins of paint, one orange hand pump, one yellow playground slide and one battery operated toy jeep.

When questioned, the driver, **Rene Rivera**, 26, Belizean laborer from Santa Familia Village, was unable to provide the police with a credible account of the origin of the cargo he was transporting. Rivera was consequently detained and, along with the van and its cargo, was transported to the San Ignacio police station.

The items were identified by Godwin Sutherland as his property. The investigation also led to the arrest of **Gabriel Martin Canto**, 28 and **Albert Woodye**, 39, both Belizean laborers from Cristo Rey Village.

Police suspect that the trio was responsible for the first burglary and that they returned a few days later thereby proceeding to remove the remaining items from the house after which they set it on fire.

When police visited the scene,

Accused Of Jacking A 9 Year Old Boy

SAN IGNACIO TOWN, Cayo District, Monday, February 23, 2009:

San Ignacio Police are today looking for one **Jerome "Jerry" Pascacio** as he somehow managed to slip away from the courtroom after he was ordered remanded to the central prison on a robbery charge.

Jerome Pascacio, 23, Belizean laborer of a Santa Elena Town address, was arrested and charged with robbery and an alleged accomplice, **Simeon Bateman**, 20, also a Belizean laborer of Santa Elena Town was charged for theft in connection with the same incident. They both pleaded not



Simeon Bateman, 20

guilty to individual charges.

It was shortly after 5:00 p.m. on Friday, February 20 when a 34 year old Guatemalan woman visited the police station accompanied by her 9 year old son. The child told the police that it was about half an hour

earlier, while he was pushing his mother's three wheel vending cart on Carillo Puerto Avenue in Santa Elena Town, he was stopped by the accused Pascacio and Bateman. Pascacio reportedly proceeded to take one bag of plantain chips, one bag of chicharon, one bag of pepitos and a bag of boiled corn from the cart. When he requested the four dollar payment, Pascacio reportedly refused to pay. In the statement, the child informed that Bateman then grabbed him from behind and pushed his hand into the front pocket of the child's pants removing therefrom a plastic bag containing eighty dollars belonging

Please Turn To Page 23

Please Turn To Page 23



Mr. Greedy's Pizzeria

Santa Elena Branch Now Open

New Menu

PIZZA HOTLINES: 804-4688 or 824-2857



Editorial



AN UNCONSONABLE MAN SEEKING ELECTION AS MAYOR

In the last edition of the **STAR** we headlined the article of **Donicio "Life" Salazar**, who presently walks free of the June 28, 2004 murder of my eldest son.

Whilst distributing that edition of the newspaper, it came to our attention that Independent Mayoral candidate in the San Ignacio/Santa Elena race, **Alfonso "Punches" Cruz**, was inside a restaurant on the distribution route and so I sent him a complementary copy of the **STAR**.

Just as we were returning from the distribution routine, my cellular telephone alerted of a text message and when I checked it, I momentarily went numb as the following message appeared. **JUSTICE HAS BEEN SERVED. GOD IS GREAT! LIFE IS FREE! LONG LIVE LIFE. From: +5016070780.** I instantly recognized the number to be that of Alfonso Cruz.

The first reaction was that this man seeking a leadership position could not be so heartless and so, giving him the benefit of the doubt, while at the same time calming my reaction, I attributed the insensitive text to be the actions of one of those irresponsible individuals with whom he surrounds himself.

It happened that at around 10:00 a.m., the following morning while on business in San Ignacio Town, I saw Cruz standing in the Columbus Park facing the police station. I drove up to him and inquired about the

reason for his sending this crude message. He instantly removed all doubts when he out rightly said that he sent it. The reason for sending it, he said is because he felt disrespected when I send him a copy of the newspaper bearing a full page advertisement from **Mayor John August** on the back page.

We exchanged a few harsh words but realizing that getting into a physical confrontation with this individual was not worth the while, I decided that at the very least, I must inform the readers of the venom bubbling in the mind of this man who is seeking an elected leadership position in the community.

March Is Set Aside Each Year As Child Stimulation Month

BY: Mrs. Alma Crawford-Fuller, Early Childhood Coordinator for the Cayo District February 24, 2009

"Early Childhood Education... the best possible start"

Each year the month of March is set aside as the month that Early Childhood is promoted in the country of Belize.

This year is no different as we get ready to celebrate with all preschools throughout the length and breath of this beautiful country.

This year we celebrate for the entire month with many activities that will highlight our children in the Cayo District.

Presently there are thirty-two preschools in the Cayo District starting from St. Matthew's Village and continuing all the way to Benque Viejo Town.


With all these preschools the district has been divided into zones which will make the activities more accessible to all preschools.

Throughout the year, teachers are engaged in activities, conducted through workshops, to better qualify them to be in the centers with the students that parents entrust in their care.

Early Childhood Education is important as it sets a solid foundation for our children to achieve so much more later on in their life.

The Preschool Unit, under the umbrella of the Ministry of Education, is on a drive to make Early Childhood Education accessible to every child in Belize and this objective is slowly being

New Gated Community
5 min from San Ignacio
Macal River , Common Area
Security, Utilities, Horse Boarding
Lots starting at 50,000usd



RIVER FRONT SPECIALISTS
664-7272 / 662-5263

achieved.

To celebrate this year's Stimulation Month a theme was selected emphasizing preschool education as the best possible start that any child can get. With this in mind I take this opportunity to inform the public of the activities that the Cayo District has planned.

Special Days

March 1—Church Service

**March 2—Opening talk/
Parade (San Jose Succotz,
Santa Elena/San Ignacio,
Belmopan)**

March 5—Hug Day

March 12—Flag Day

March 13—Cultural Day

**March 16-20—Festival of Arts
(16/17th San Ignacio Hotel, 18th**

**Cancha at Benque Viejo,
19/20th UB Auditorium)**

March 27—Sports Day

**March 31—Closing parade
(Benque Viejo Town, Santa
Elena/San Ignacio and
Belmopan)**

There will be other individual activities unique to each preschools which are not included in the above program as the above are general activities that all preschools country wide will be undertaking simultaneously and as such they are referred to as "Special Days"

I take this opportunity to wish all students, teachers and parents a Truly Happy, Safe and Enjoyable Child Stimulation month.

STAR Newspaper

"The Newspaper that cares and dares to bring out the truth"

**42A Western Highway,
Santa Elena, Cayo,
Belize, Central America**

Publisher: Alberto August
Editor: Nyani Azueta-August
Circulation: Errol Gonzalez

belizenorth.com/thestar.htm
belizenews.com/thestar
star.belizeanlife.com

starnewspaper@gmail.com

Tel: 626-8822 or 626- 3788

AMS

Art's Mobile Service

**#54 George Price Avenue,
Santa Elena, Cayo**

Tel: 804-2659 & 675-6179

***Welding**

***Repair**

***Fabrication**
Guaranteed Services

We AMS To Please



**24 Crenshaw Street,
San Ignacio, Cayo
Tel:- 824-2730**

Mexican &

Belizean Menu

HAPPY HOUR

Mon. to Fri. 5 to 7 P.M

**Monday: Draft Beer -
\$3.00**

**Tuesday: Local Rum -
\$3.00**

**Wednesday: Margaritas
\$9.95**

**Thursday: Piña Colada -
\$9.95**

**Friday: Micheladas -
\$4.00**

Harim & Lenny Remanded On Rape Charges

SAN IGNACIO TOWN, Cayo District, Monday, February 23, 2009:

San Ignacio police are, this week, reporting the remanding of two men facing separate rape charges.

In the first reported incident, police informed that a 25 year old female Belizean public officer residing in Esperanza village reported that at 6:45 p.m. on Monday, February 16, she was standing on the side of the Western Highway in Blackman Eddy Village waiting for the bus for the return trip to her home after visiting her sister in Blackman Eddy Village. She informed that while waiting for the bus, a vehicle with a sole male driver stopped and offered her a ride. She reportedly boarded the vehicle and the driver introduced himself as Carlos.

The complainant informed that upon reaching on the stretch of the highway between Running W and Esperanza, the driver reportedly stopped the vehicle and with a threat of harm he allegedly raped her. She informed that whilst in the act she managed to escape from the assailant and fled in the nude leaving her clothing and other



Harim Perez

personal belongings, amounting to \$856.80, in the vehicle.

She visited the police station at around 9:00 p.m. that same night and filed the report which included a detailed description of the vehicle along with its license plate number, a cracked windshield, and a for sale sign.

An alert Special Constable later observed a vehicle, in town, fitting the description and with the assistance of a uniformed policeman the driver was detained and escorted to the police station where he was reportedly identified by the complainant.



Israel "Lenny" Parham

The accused, **Harim Perez**, of a Spanish Lookout address in the

Cayo District was consequently arrested and charged for rape. He was remanded to prison until Thursday, February 26, 2009.

In the second incident police inform of the arrest of **Israel "Lenny" Parham**, Belizean driver of a Cider Street, Santiago Juan Layout, San Ignacio Town address. Police reports that the alleged rape occurred sometime during the final hours on Wednesday, February 18 and the early hours on Thursday, February 19.

The complainant, a Belizean housewife of an Eduardo Juan

Please Turn To Page 21

Kahl's Garage

**1/2 Mile From Iguana Creek Bridge
Spanish Lookout Road
(near Erix Tobar Construction)
Cell: 628-9588**

Thorsten Kahl

**Specializing in General Automotive
Repairs and Servicing.**

RELIABLE AND AFFORDABLE SERVICE!!



BELIZE TOURISM BOARD BTB TOURISM NEWS

Belize attended "Our World Underwater" Show



Belize was once again showcased in Chicago this past weekend at the 39th Annual Our World Underwater Show, which took place in Rosemont, Illinois on February 20th through 22nd, 2009 at the Donald E. Stephens Convention Center.

Proud to be in its 39th year, the Our World Underwater Show is the largest and longest continuously running consumer scuba diving and travel event in the United States. The show welcomed a record number of consumers of over 15,000 and sold out booths to a total of 500 exhibitors bringing everything dive related all under one roof.

Our "World UnderWater" has continually delivered a quality show to exhibitors, presenters and consumers attracting thousands of new people each year. The show featured workshops covering various aspects of diving to include equipment repair, dive

medicine, training and photography. Other great features at the show included seminars and film festivals boasting some of the top names in underwater photography and videography.

With its 185 mile long coral reef, three of the four coral Atolls in the Caribbean, magnificent marine life with over 400 species of fish and over 70 different types of coral, Belize is a magnet for scuba divers and snorkelers the world over. Chicago is considered one of the top 10 states where visitors in the United States originate from; moreover, 6 out of every 10 visitors participate in water based activities.

Participating private sectors included Ramon's Village and Ecological Divers. Representing the Belize Tourism Board were Product Development Officer, Kenneth Williams, and BTB Board Member, Mr. Jose E. Arceo.

Belize Packed its Bags and visited Washington, D.C. for the Adventure in Travel Expo

Adventure travel was the name of the game last weekend as Belize was represented at the 5th Annual Adventure in Travel Expo in Washington, D.C. on February 21st and February 22nd. Of course, there was no shortage of Belize presence as there were eight private sector partners represented at the show and the BTB has the representation of Marketing Officers Lorena Martinez and Althea Sebastian.

If you were looking for anything from an exotic luxury beach escapes to taking a dip in a scuba diving or kayaking pool and from scaling a rock climbing wall or soaring above the show on an aerial zip line, the travel Expo was the ideal place to learn about fun and exciting "adventure trips. Also at the Expo, visitors gathered information on hundreds of exciting travel destinations all at one place. This is the nation's largest active and adventure travel show, featuring a wide range of destinations around the world. Visitors were able to learn about travel packages and tours, attended education seminars from renowned National Geographic Adventure editors and photographers and meet leading travel writers.

While in Washington, the Belize delegation had the opportunity to educate both consumers on Belize's product offerings by conducting an audio visual presentation which highlighted Belize's reef, rainforest, archaeology, and culture. During the presentation, consumers were introduced to various scenes and sounds of Belize, increasing their awareness and knowledge, in an effort to effectively plan their Belize vacation.

The Adventure in Travel Expos are the largest series of travel events in the United States. It is an 'experiential marketplace' for showcasing the vast array of travel options available to today's travelers. The shows, also held in New York, Los Angeles, and Chicago, are filled with hundreds of interactive exhibits from around the globe and add a top notch educational component that affords consumers, travel agents, wholesalers and travel brokers the opportunity to experience the best of what the travel industry has to offer.

Private sector representatives who attended included Tropic Air, Belize Vacation Partners, Hugh Parkey's Belize Adventure, Belize Sea & Explore, Mayan Princess Hotel, Windy Hill Resort, Tranquility Lodge and Amigo Del Mar Dive Center.



For more information on events taking place in Belize's tourism industry, please contact the Marketing Department, Belize Tourism Board at 227-2420, via email: btbb@btl.net or visit our website www.travelbelize.org.

CHAPTER 194, LAWS OF BELIZE (REVISED EDITION 2000)

NOTICE UNDER SECTION 13

In accordance with Section 13 of the Registered Land Act Chapter 194, Revised Edition 2000, **I, CESAR DIAZ**, Ag. Registrar of Lands, hereby serves notice that within one month from the date hereof, I intend to register the following parcels of land listed below for which application for first registration have been received.

The attention of the general public is hereby drawn to this notice. Any person whose rights and interest may be affected by the registering of these parcels must get in touch with me before expiry date of this notice between Mondays to Fridays at the Land Registry, Belmopan



(CESAR DIAZ) (MR.)
for AG. REGISTRAR OF LANDS

APPLICATION NO. LRS-200900732

This parcel of land is situated in the Registration Section, **PLACENTIA NORTH** Block No. 36 and being Parcels No. 2061

This parcel of land is the subject of a Assent No. 374/1988 dated 16th March, 1998 and recorded in Deeds Book Volume 5 of 1988 at Folios 1295-1302 and a Indenture No. 1154/1988 dated 30th March, 1988 and recorded in Deeds Book Volume 13 of 1988 at folios 859-866 in favour of **HAROLD EILEY**.

APPLICATION NO. LRS-200900734

This parcel of land is situated in the Registration Section, **ORANGE WALK TOWN**, Block No. 4 and being Parcel No. 2095

This parcel of land is the subject of a Deed of Conveyance No. 2699/1997 dated 9th October, 1997 and recorded in Deeds Book Volume 29 of 1997 at Folios 1205-1212 in favour of **EDUARDO GONZALEZ**.

APPLICATION NO. LRS-200900735

This parcel of land is situated in the Registration Section **ORANGE WALK TOWN**, Block No 4 and being Parcel No. 2829

This parcel of land is the subject of a Deed of Conveyance No. 2956/1999 dated 29th October, 1999 and recorded in Deeds Book Volume 34 of 1999 at Folios 1461-1470 in favour of **BENICIO CUELLAR**.

APPLICATION NO. LRS-200900737

This parcel of land is situated in the Registration Section, **ORANGE WALK TOWN**, Block No. 4 and being Parcel No. 3628

This parcel of land is the subject of a Grant Fiat No. 674 of 2008 dated 16th September, 2008 in favour of **ANNA BERTHA AYALA**.

APPLICATION NO. LRS-200900738

This parcel of land is situated in the Registration Section, **ALBERT/MESOP**, Block No. 45 and being Parcel No. 731

This parcel of land is the subject of a Deed of Gift No. 1865/2007 dated 11th June, 2007 and recorded in Deeds Book Volume 22 of 2007 at Folios 1345-1356 in favour of **SANDRA ZABANEH**.

APPLICATION NO. LRS-200900746

This parcel of land is situated in the Registration Section, **CAROLINA/ CALCUTTA**, Block No. 1 and being Parcel No. 715

This parcel of land is the subject of a Conveyance No. 296/1993 dated 12th February, 1993 and recorded in Deeds Book Volume 4 of 1993 at Folios 23 - 28 in favour of **DIANA LIN LEE**.

APPLICATION NO. LRS-200900753

This parcel of land is situated in the Registration Section, **VISTA DEL MAR** Block No. 16 and being Parcel No. 522

This parcel of land is the subject of a Conveyance No. 2081/1993 dated 22nd February, 1993 and recorded in Deeds Book Volume 24 of 1993 at Folios 947- 964 in favour of **JENNIFER NEWMAN**.

APPLICATION NO. LRS-200900754

This parcel of land is situated in the Registration Section **VISTA DEL MAR**, Block No. 16 and being Parcel No. 523

This parcel of land is the subject of a Deed of Conveyance No. 2080/1993 dated 22nd September, 1993 and recorded in Deeds Book Volume 24 of 1993 at Folios 929 - 946 in favour of **JENNIFER NEWMAN**.

APPLICATION NO. LRS-200900755

This parcel of land are situated in the Registration Section, **VISTA DEL MAR**, Block No. 16 and being Parcel No. 842

This parcel of land is the subject of a Deed of Conveyance No. 2106/1993 dated 29th September, 1993 and recorded in Deeds Book Volume 24 of 1993 at Folios 1465 - 1474 in favour of **JENNIFER NEWMAN**.

APPLICATION NO. LRS-200900756

This parcel of land is situated in the Registration Section, **ORANGE WALK TOWN**, Block No. 4 and being Parcel No. 2471

This parcel of land is the subject of a Deed of Conveyance No. 1368/2007 dated 11th April, 2007 and recorded in Deeds Book Volume 17 of 2007 at Folios 309 - 316 in favour of **ORLY ROXANNA FLORES & RICHARD A. BURN**.

APPLICATION NO. LRS-200900779

This parcel of land is situated in the Registration Section, **MILLER'S BIGHT**, Block No. 4 and being Parcel No. 74 & 71

This parcel of land is the subject of a Deed of Conveyance No. 3553/1999 dated 31st November, 1999 and recorded in Deeds Book Volume 43 of 1999 at Folios 417 - 422 in favour of **MANUEL GUEMEZ**.

APPLICATION NO. LRS-200900964

This parcel of land is situated in the Registration Section, **ANN GABOUREL**, Block No. 4 and being Parcel No. 2419

This parcel of land is the subject of a Grant Fiat No. 504 of 2006 dated 18th May, 2006 in favour of **LARRY LESLIE**.

APPLICATION NO. LRS-200900967

This parcel of land is situated in the Registration Section, **PORT LOYALAVILLE**, Block No. 45 and being Parcel No. 809

This parcel of land is the subject of a Grant Fiat No. 521 of 1991 dated 7th November, 1991 in favour of **MARIE WILLIAMS**.

APPLICATION NO. LRS-200900978

This parcel of land is situated in the Registration Section, **ORANGE WALK TOWN**, Block No. 4 and being Parcel No. 3971

This parcel of land is the subject of a Deed of Conveyance No. 386/2004 dated 20th February, 2004 and recorded in Deeds Book Volume 5 of 2004 at Folios 1299 - 1310 in favour of **ANNA LUISA MARIN**.

APPLICATION NO. LRS-200901010

This parcel of land is situated in the Registration Section, **DANGRIGA NORTH**, Block No. 31 and being Parcel No. 176

This parcel of land is the subject of a Grant Fiat No. 361 of 1991 dated 26th August, 1991 in favour of **PHILLIP ZUNIGA (as sole survivor of a joint tenure)**.

APPLICATION NO. LRS-200901012

This parcel of land is situated in the Registration Section, **DANGRIGA NORTH**, Block No. 31 and being Parcel No. 870

This parcel of land is the subject of a Conveyance No. 369/1986 dated 3rd May, 1986 and recorded in Deeds Book Volume 4 of 1986 at Folios 365 - 376 in favour of **CECILIA ALVAREZ BLANCO & LUCY ALVAREZ ZUNIGA**.

APPLICATION NO. LRS-200901013

This parcel of land is situated in the Registration Section, **DANGRIGA**

Please Turn To Page 10

★ STAR HUMOR ★

Women Are The Wiser Specie

Alexander was 23. He was an only child and single living at home with his father and working in the family business.

His sick father called him in one day and told him that he was the sole heir to business as he had but a few more months to live.

One evening at an investment meeting Alexander spotted the most beautiful woman he had ever seen. Her natural beauty took his breath away.

"After the meeting he made it his business to chat with the woman.

"I may look like just an ordinary man," he told her, **"but in just a few months, my father will die, I am his only son and I will inherit all of his \$8 Billion business."**

Impressed, the woman asked for his business card and after a few minutes chatting she left.

One week later, she became his stepmother.

Women Are Indeed Wise

Tony calls his wife and says to her, **"Honey, I just got the chance of a lifetime to go on a week-long fishing trip with my boss. Could you pack up my things so that they will be ready when I get home?"**

"Sure, honey," his wife answers.

"Oh, and could you please pack my blue silk pyjamas?"

"Sure, honey," his wife answers again.

Tony comes home, picks up his things and takes off for the week.

He returns a week later, smiling. His wife greets him at the front door. **"So honey, how was your fishing trip?"**

"It was great..." answers Tony.

"But you forgot to pack my blue silk pyjamas."

"No I didn't," said his wife.

"They were in your fishing box."

Ms. Rose's Annual Mission 2009

Missionary Evangelist **Mrs. Rose Fairweather** is on her annual humanitarian mission to Belize.

With a team of friends Mrs. Fairweather will be conducting a Seminar Workshop on Saturday, March 7, 2009 at the More Tomorrow Village Community Center at 2:00 p.m. A cordial invitation is extended to all neighboring villages to attend. Everyone is encouraged to come and enjoy an afternoon of fun, games, food, prizes and inspirational messages.

All are welcome to attend this free event. Bus leaves Georgeville at 12:00 noon on Saturday, March 7.


Then the next Saturday, March 14, 2009 also at 2:00 p.m the Seminar Workshop moves to Esperanza Village at Pastor Alvan Gentle's Church. The Bus will leave Georgeville at 1:00 p.m.

The final Seminar Workshop takes place on Sunday March 15, in the village of Gracie Rock beginning at the usual 2:00 p.m hour. Bus leaves Georgeville at 12:00 noon

WESTERN HARDWARE

**54 Burns Avenue,
San Ignacio, Cayo**

PHONE: 824-2572 or 824-3494
FAX: 824-3240



BERGER PAINTS,
POWER & HANDS
TOOLS,
ELECTRICAL &
PLUMBING SUPPLIES,
IMPORTED & LOCAL
DOORS & WINDOWS
AND A
WHOLE LOT
MORE.

"From Construction Start To Finish"

CAYO RENTALS WRECKER SERVICE



**NOW OFFERING
24 Hour Tow Service
From Any Location
In Belize**

**We are Located In
San Ignacio Town on
the Benque Viejo Road
at the San Ignacio Town
Texaco Service Station.**

**For 24 hours Service
Call us at: 625-5012**

Visit Any Bismillah Store
In San Ignacio & Capital City Belmopan
For Best Prices and Top Quality Merchandise Always.

belizebank

PERSONAL BANKING

Need a vacation?
Need new furniture?
Need a new car?

then you need a

Belize Bank

Action Plan Loan!

Featuring:

- Flexible payment options
- Fixed, competitive interest rates
- Repayment terms of up to 8 years with the option of paying early
- Life insurance is also included for your convenience and security

We can provide you with the financial assistance to get you where you want to go!

Visit your local Belize Bank branch today to find out more or to apply.

Offering you a full range of domestic & international banking services.

:: www.belizebank.com

BELIZE CITY COUNCIL ELECTION, 2009

NOTICE THAT A POLL WILL BE TAKEN

In accordance with Regulation 51-(1) of the Belize City Council (Registration of Electors and Elections) Regulations, I, **Dorothy Bradley**, Returning Officer, hereby give notice that more candidates having been nominated than there are seats to be filled, the election of one (1) Mayor and ten (10) other members of the **Belize City Council** will be held in Belize City on **Wednesday March 4, 2009** between the hours of seven o'clock in the morning and six o'clock in the afternoon of the same day in the following Polling Stations established in the various Polling Areas in the electoral divisions for Belize City:-

FREETOWN ELECTORAL DIVISION

POLLING AREA NO 1

ALL THAT area comprising that section of the **Freetown Electoral Division** in Belize City and bounded as follows:

Commencing at a point, the said point being the junction of Princess Margaret Drive and St. Thomas Street; thence south along the west-side of St. Thomas Street to 19th Street; the south-side of 19th Street to 'K' Street; the west-side of 'K' Street to an un-named street; thence east along the south-side of the un-named street to 'I' Street; thence south along the west-side of 'I' Street to 11th Street; thence east along the south-side of 11th Street to 'G' Street; thence south along the west-side of 'G' Street to 6th Street; thence east along 6th Street to Hopkins Street; thence south along the west-side of Hopkins Street to 3rd Street; thence west along the north-side of 3rd Street to St. Peter Street; thence south along the west-side of St. Peter Street to St Joseph Street; thence east along the south-side of St Joseph Street to Simon Lamb Street; thence south along the west-side of Simon Lamb Street to Freetown Road; thence along the south-side of Freetown Road to its junction with Princess Margaret Drive; thence north along Princess Margaret Drive back to the point of commencement.

POLLING STATION NO 1—ALL SAINTS SCHOOL, BELIZE CITY

POLLING AREA NO 2

ALL THAT section of the **Freetown Electoral Division** which lies between the Northern Highway and Haulover Creek from Haulover Bridge to Belcan Bridge, and that section that lies within the following described area.

Commencing at a point, the said point being the junction of Princess Margaret Drive produced to the Haulover Creek at Belcan Bridge; thence upstream along Haulover Creek to its confluence with the Belize River; thence downstream the Belize River to its junction with the Northern Highway; thence easterly along the north side of the Northern Highway to its junction with Princess Margaret Drive; thence south along Princess Margaret Drive produced to Haulover Creek and back to the point of commencement.

POLLING STATION NO 2—YOUNG WOMEN CHRISTIAN ACADEMY, BELIZE CITY

POLLING AREA NO 3B

ALL THAT area comprising that section of the **Freetown Electoral Division** in Belize City and bounded as follows:

Commencing at a point, the said point being the intersection of Independence Avenue and the coast of the Caribbean Sea; thence southerly along the east-side of Independence Avenue to the Northern Highway; thence west along the north side of the Northern Highway to its junction with the Belize River; thence downstream along the Belize River to its confluence with the Caribbean Sea; thence southerly and easterly along the coast of the Caribbean Sea back to the point of commencement.

POLLING STATION NO 3B—YOUNG WOMEN CHRISTIAN ACADEMY, BELIZE CITY

COUNTING STATION: ALL SAINTS SCHOOL

CARIBBEAN SHORES ELECTORAL DIVISION

POLLING AREA NO 3

ALL THAT section of the **Caribbean Shores Electoral Division** in Belize City, which includes Coral Grove and West Landivar, and lies between the Northern Highway and the sea coast beginning at the junction of the southern side of Buttonwood Bay Boulevard and the sea; thence Westerly along the southern side of Buttonwood Bay Boulevard to its intersection with the

Northern Highway; thence South-Easterly along the Northern side of the Northern Highway to its intersection with Princess Margaret Drive to its junction with St. Thomas street, northerly along the western side of St. Matthew Street, to the sea, and northerly along the sea coast to the point of commencement.

POLLING STATION NO 3—EDWARD P. YORKE HIGH SCHOOL, BELIZE CITY

POLLING AREA 3A

ALL THAT section of the **Caribbean Shores Electoral Division** which includes Moho Bay and all that section from a point on the junction of the Northern Highway and Buttonwood Bay Boulevard, along the Boulevard towards the Caribbean Shores; thence Northward along the sea coast to the Haulover Bridge on the Northern Highway; thence Southward along the Northern Highway to point of commencement.

POLLING STATION NO 3A – NAZARENE PRIMARY SCHOOL, BUTTONWOOD BAY, BELIZE CITY

POLLING AREA NO 4

ALL THAT area comprising that section of the **Caribbean Shores Electoral Division** in Belize City bounded as follows:

Commencing at a point, the said point being the intersection Princess Margaret Drive and St. Thomas Street; thence south along St. Thomas Street to 19th Street; thence along the south-side of 19th Street to 'K' Street; thence along the west-side of 'K' Street to an un-named street; thence east along the south-side of the un-named street to 'I' Street; thence south along the west-side of 'I' Street to 11th Street; thence east along the south-side of 11th Street to 'G' Street; thence south along the west-side of 'G' Street to 6th Street; thence east along 6th Street to Hopkins Street; thence south along the west-side of Hopkins Street to 3rd Street; thence west along 3rd Street to St. Peter Street; thence south along the west-side of St. Peter Street to St Joseph Street; thence east along the south-side of St Joseph Street to Baymen Avenue; thence northerly along the west side of Baymen Avenue and across Princess Margaret Drive to the Caribbean Sea at the coast; thence northerly and westerly along the said coast of the Caribbean Sea back to the production of St Matthew Street at the coast; thence southerly along the west side of St. Matthew Street and across Princess Margaret Drive back to the point of commencement.

POLLING STATION NO 4 – TRINITY METHODIST SCHOOL, BELIZE CITY

POLLING AREA NO 5

ALL THAT area comprising that section of the **Caribbean Shores Electoral Division** in Belize City bounded as follows:

Commencing at the junction of St. Joseph Street and Baymen Avenue. Thence Northerly along the Eastern Side of Baymen Avenue to the Sea Coast. Along the Sea Coast to Barrack Road, thence Southerly along the Western Side of Barrack Road to its junction with Victoria Street. Thence Southerly along the Western side of Victoria Street to its junction with Castle Street. Thence Northerly along the Eastern side of Lancaster Street to its junction with Freetown Road. Thence along the Northern Side of Freetown Road to its junction with Cinderella Plaza. Thence Northerly along the Eastern side of Cinderella Plaza to Kelly Street. Thence westerly along the Northern side of Kelly Street to its junction with Simon Lamb Street to its junction with St. Joseph Street. Thence easterly along the southern side of St. Joseph Street to its junction with Baymen Avenue.

POLLING STATION NO 5 – EX-SERVICEMEN LEAGUE BUILDING, BELIZE CITY

COUNTING STATION: EDWARD P. YORKE HIGH SCHOOL

PICKSTOCK ELECTORAL DIVISION

POLLING AREA NO 6

ALL THAT area comprising that section of the **Pickstock Electoral Division** in Belize City bounded as follows:

Commencing at the intersection of Mapp Street with Haulover Creek, thence along Mapp Street, Cran Street, Douglas Jones Street, Castle Street, Victoria Street to Haulover Creek, and along Haulover Creek to Mapp Street.

Continue on Page 8

Readers Write

Glamorizing Beer!

Dear Editor,

Kindly publish this in this article in your prestigious newspaper. The other day I saw the advertisement of the Belikin Factory on the T.V. - how it is made, refreshing etc.

But what they failed to say is the effect it gives a human being when drinking the BEER.

At least the cigarette advertisements have a warning from the Surgeon General of Belize.

The beer is a drug sold on public shelves and is the number one worst drug (and it's licensed not like the cocaine, marijuana and other illegal drugs) causing so much sorrow in Belize. It is what causes the break-down of families, leaving fatherless children, not to talk about the heinous murders taking place when under the influence.

When will our Government put in place strict rules to protect our under age children from drinking? Let's face the truth, for the truth shall make you free. At least after a documentary on beer manufacturing, have a health warning on the collateral damages

to the drinker.

Thank you,

Wanting to remain Anonymous

ED Note: When we have these strong opinions, to the point where we commit them to writing, it would be nice if we could come forward and be recognized for sharing these opinions instead of requesting anonimity. Throwing the stone and hiding the hand is hardly the way to go. At the newspaper we know who the writer is unfortunately the readers don't.

LIQUOR LICENSE NOTICES

Notice is hereby be given that under the Intoxicating Liquor License Ordinance Chapter 150 of the Laws of Belize, Revised Edition 2000, that **MARCO MAS** is applying for the renewal of her **NIGHTCLUB LIQUOR LICENSE** for the year 2009 to operate **OKIS KARAOKE LOUNGE** located Benque Viejo Town in the Cayo District.

Karatekas Competing In Nicaragua

SAN IGNACIO TOWN, Cayo, Wednesday, February 25, 2009:

A media release from The Belize Karate Federation informs that the Federation has sent a team to Nicaragua to participate in the XIV Central American Karate Championship.

The Championship Tournament will be held at the "*Estadio de Combate*" in Managua, Nicaragua on February 28, and the 1st of March. Leading the team is the Federation's President **Herman Pastor**.

Participating athletes include **Leon Guild** who will be

competing in -75 kilograms Kumite; **Frank Tu** who will compete in Kata and -75 kilograms Kumite and **Anne Link** who will be competing in the female -60 kilograms in Kumite.

The team will also be participating in Kata and Kumite Seminars on the 25-26th of February.

The next international event in which the Federation will be participating is the Central American and Caribbean Championships to be held in the Dominican Republic from March 24 to 30.

Hode's Place

Savannah Area, San Ignacio, Cayo

Bring the children and let them enjoy our Game Room, Playground and Ice Cream Shop. We have something for everyone. Bring out the entire family and enjoy a clean, friendly and secure environment.

The food is absolutely fantastic!!! And we also deliver, Just call:- 804-2522

Let Progress And Development Continue

Eduardo "Eddie" Cano



Moses Chuc



BERNADETTE FERNANDEZ



**The Choice Is Clear
On March 4, 2009
VOTE UDP 7 SOLID**

JOHN FRANCIS AUGUST Jr



**VOTE UDP 7
FOR MAYOR
KEEPING PROGRESS ALIVE**

Desol Neal



Jeanene Vanessa Neal



Earl Trapp Jr



From Page 6

BELIZE CITY COUNCIL ELECTION, 2009

POLLING STATION NO 6 – CENTRAL CHRISTIAN ASSEMBLY

POLLING AREA NO 16A

ALL THAT area comprising that section of the Pickstock Electoral Division in Belize City bounded as follows:

Commencing at a point, the said point being the junction of Vernon Street and Sarstoon Street; thence north along the east-side of Sarstoon Street to Haulover Creek; thence upstream along the south-bank of Haulover Creek back to Central American Boulevard; thence south along the west side of Central American Boulevard to Vernon Street; thence east along Vernon Street back to the point of commencement.

POLLING STATION NO 16A – BELIZE CITY CENTRE

POLLING AREA NO 17A

ALL THAT area comprising that section of the Pickstock Electoral Division in Belize City bounded as follows:

Commencing at the junction of Haulover Creek and Oleander Street; thence south along the east-side of Oleander Street to Morning Glory Street; north-side of Morning Glory Street to Partridge Street; thence south along the east-side of Partridge Street to Lark Spur Street; thence east along the south-side of Lark Spur Street to Zericote Street; thence south along the east-side of Zericote Street to Mahogany Street; thence west along the south-side of Mahogany Street to Partridge Street; thence south along the east-side of Partridge Street to Vernon Street; thence east along the north-side of Vernon Street to Central American Boulevard; thence north along Central American Boulevard to Haulover Creek; thence upstream along the south bank of Haulover Creek back to the point of commencement.

POLLING STATION NO 17A – BELIZE CITY CENTRE

COUNTING STATION: BELIZE CITY CENTRE

FORT GEORGE ELECTORAL DIVISION

POLLING AREA NO 7

ALL THAT area comprising that section of the Fort George Electoral Division in Belize City bounded as follows:

Commencing at a point, the said point being the junction of Freetown Road and Barrack Road; thence along Barrack Road to Hyde's Lane; Hyde's Lane to New Road; New Road to Pickstock Street; Pickstock Street produced to Haulover Creek; thence upstream along the north bank of Haulover Creek to Victoria Street produced; Victoria Street to Freetown Road; thence across Freetown Road back to the point of commencement.

POLLING STATION NO 7 – HOLY REDEEMER SCHOOL (NEW ROAD), BELIZE CITY

POLLING AREA NO 8

ALL THAT area comprising that section of the Fort George Electoral Division in Belize City bounded as follows:

Commencing at a point, the said point being the junctions of Eve Street and Barrack Road and the coast of the Caribbean Sea; thence southeasterly along Barrack Road to Freetown Road; Freetown Road to Kelly Street; Kelly Street to Simon Lamb Street; southerly along Simon Lamb Street to Mapp Street; Mapp Street to Cran Street; Cran Street to Douglas Jones Street; Douglas Jones Street to Castle Street; Castle Street to Victoria Street; Victoria Street to Barrack Road; Barrack Road to Hyde's Lane; Hyde's Lane to New Road; New Road to Pickstock Street; Pickstock Street produced to Haulover Creek; thence downstream along The north bank of Haulover Creek to North side Canal; North side Canal to its confluence with the Caribbean Sea at the coast; thence northwesterly along the coast back to the point of commencement.

POLLING STATION NO 8 – HOLY REDEEMER SCHOOL (NORTH FRONT STREET), BELIZE CITY

POLLING AREA NO 9

ALL THAT area comprising that section of the Fort George Electoral Division in Belize City South of Northside Canal and between Haulover Creek and the Sea, bounded as follows:

Commencing at a point, the said point located at the confluence of Haulover

Creek and the Caribbean Sea and also being the location of the lighthouse above the grave of Baron Henry E. E. V. Bliss on the coast; thence northwesterly along the coast of the Caribbean Sea to its confluence with Northside Canal; thence south along Northside Canal to its confluence with Haulover Creek; thence along the north-bank of Haulover Creek to its confluence with the Caribbean Sea back to the point of commencement.

POLLING STATION NO 9 – ST. MARY'S SCHOOL, BELIZE CITY

COUNTING STATION: HOLY REDEEMER PARISH HALL

ALBERT ELECTORAL DIVISION

POLLING AREA NO 10

ALL THAT area comprising that section of the Albert Electoral Division in Belize City North of South Street and bounded as follows:

Commencing at a point, the said point being the intersection of Thurton Lane produced and Haulover Creek; thence south along Thurton Lane to Vernon Street; thence east along the north-side of Vernon Street to Alexandra Street; thence south along the east-side of Alexandra street to Baghdad Street; thence east along the south-side of Baghdad Street to Water Lane, thence continuing east along Water Lane to East Canal; thence south along the west-bank of East Canal to South Street; thence east along the north side of South Street to its intersection with the Caribbean Sea at the coast; thence northerly along the coast of the Caribbean Sea to its confluence with Haulover Creek; thence westerly along the south bank of Haulover Creek back to the point of commencement.

POLLING STATION NO 10 – WESLEY INFANT SCHOOL, BELIZE CITY

POLLING AREA NO 11

ALL THAT area comprising that section of the Albert Electoral Division in Belize City South of South Street, and bounded as follows:

Commencing at a point the said point being the junction of South Street and the Caribbean Sea at the coast; thence southerly along the coast, and including Birds Isle to Collect Canal; thence northerly along the east-bank of Collect Canal to South Street; thence east along the north side of South Street back to the point of commencement.

POLLING STATION NO 11 – ANGLICAN CATHEDRAL COLLEGE, BELIZE CITY

POLLING AREA NO 16

ALL THAT area comprising that section of the Albert Electoral Division in Belize City bounded as follows:

Commencing at a point the said point being the junction of Sarstoon Street and Haulover Creek; thence south along the east-side of Sarstoon Street to Vernon Street; thence east along the north-side of Vernon Street to Thurton Lane; thence north along Thurton Lane to its production to Haulover Creek; thence upstream the south bank of Haulover Creek back to the point of commencement.

POLLING STATION NO 16 – CALVARY TEMPLE SCHOOL, BELIZE CITY

COUNTING STATION: ANGLICAN CATHEDRAL COLLEGE

QUEEN'S SQUARE ELECTORAL DIVISION

POLLING AREA NO 12

ALL THAT area comprising that section of the Queen's Square Electoral Division in Belize City, East of Collet Canal, and Bounded as follows:

Commencing at a point, the said point being the confluence of Collect Canal and East Canal; thence easterly and northerly along the east bank of East Canal to South Street; thence west along the south-side of South Street to its intersection with George Street at Basra Street; thence continuing west along Basra Street to Euphrates Avenue; thence north along the west-side of Euphrates Avenue to Dean Street; thence along the south-side of Dean Street to Collect Canal; thence south along the east bank of Collect Canal back to the point of commencement.

Continue on Page 10

Four Things You Should Know About Your Cellular Telephone

FIRST

The emergency number worldwide for Mobile is 112.

If you find yourself out of the coverage area of your mobile network and there is an Emergency, dial 112 and the mobile will search any existing network to establish the emergency number for you, and interestingly, this

number 112 can be dialed even if the keypad is locked. Try it out.

SECOND

Have you locked your keys in the car? Does your car have remote keyless entry? This may come in handy someday. Good reason to own a cell phone: If you lock your keys in the car and the spare keys

are at home, call someone at home on their cell phone from your cell phone. Hold your cell phone about a foot from your car door and have the person at your home press the unlock button, holding it near the mobile phone on their end. Your car will unlock. This saves someone from having to bring your keys to you. Distance is no object. You

could be hundreds of miles away, and if you can reach someone who has the other 'remote key' for your car, you can unlock the doors (or the trunk).

THIRD: Hidden Battery Power

Imagine your cell battery is very low. To activate, press the keys *3370#. Your cell phone will restart with this reserve and the instrument will show a 50% increase in battery. This reserve will get charged when you charge your cell phone next time.

AND FOURTH - IF EVERYBODY DOES THIS, THERE WOULD BE NO POINT IN PEOPLE STEALING MOBILE PHONES.

How to disable a STOLEN mobile phone? To check your Mobile phone's serial number, key in the following digits on your phone: *#06#. A 15-digit coded IMEI number will appear on the screen. This number is unique to your handset. Write it down and keep it somewhere safe.

When your phone get stolen, you can phone your service provider and give them this code. They will then be able to block your handset so even if the thief changes the SIM card, your phone will be totally useless. You probably won't get your phone back, but at least you know that whoever stole it can't use/sell it either.

TESTIMONIAL: *I just got a new phone and this came in handy. I knew about the coded IMEI number and used it when I had a phone stolen.*

I know it works because a woman called me. She had bought my phone at a swap meet and it was locked. She asked me if I would unlock it because she was a poor mom who needed a phone. I was disturbed that she could even get my number to call me. I let her know that I could not afford to subsidize a phone for her and that I would not unlock it. - Gail



THE BELIZE TOURISM BOARD has an opening for an experienced INTERNAL AUDIT MANAGER.

The successful candidate will be responsible for the design and implementation of an organizational internal audit strategy to cover the different departments of the Board by obtaining an understanding of and documenting key business processes and internal controls and providing reports and risk analyses of the functions carried out at the various work levels on a monthly basis.

The Auditor will work independently but closely with management to provide risk-based operational, financial and compliance reviews and appraisals of the effectiveness of the policies, procedures and standards by which the resources of the various companies are being managed.

JOB TITLE: INTERNAL AUDITOR

Duties: The Auditor will:-

- To work with Board of Directors and management to ensure a system is in place which ensures that all major risks of the Board are identified and analyzed, on an annual basis.
- To plan, organize and carry out the internal audit function including the preparation of an audit plan which fulfils the responsibility of the department, scheduling and assigning work and estimating resource needs.
- To report to the Board on the policies, programs and activities of the department.
- To coordinate coverage with the external auditors and ensure that each party is aware of the other's work and also well briefed on areas of concern.
- To make recommendations on the systems and procedures being reviewed, report on the findings and recommendations and monitor management's response and implementation.
- To review and report on the accuracy, timeless and relevance of the financial and other information that is provided for management.
- To conduct any reviews or tasks requested by Board of Directors, provided that such reviews and task do not compromise the independence or objectivity of the internal audit function.
- To provide the Board of Directors with an opinion on the internal controls in the Board.
- To support the development and maintenance of governance and risk management processes.
- To challenge the Board's assessment of risk and the controls in place to manage the identified risks.
- To evaluate and test the effectiveness of controls in place to manage the identified risks.

Qualifications/Skills:

- Minimum Bachelor's degree in Accounting and 4 – 6 years experience in Auditing / Accounting
- Detailed knowledge of business, financial operations, internal accounting and management controls, and audit processes
- Knowledge of audit procedures, including planning, techniques, test and sampling methods involved in conducting audits
- Knowledge of spreadsheet, word processing, business and accounting software
- Ability to communicate effectively both orally and in writing with all levels of management and staff
- The ability to work with minimal supervision

Salary:

- Negotiable - based on experience and qualification

CLOSING DATE: March 6th, 2009

Interested person are asked to submit resume and salary requirements to:

Chairman, Board of Director
P.O. Box 325, Belize Tourism Board, 64 Regent Street, Belize City, Belize

CHAPTER 194, LAWS OF BELIZE (REVISED EDITION 2000)

NOTICE UNDER SECTION 13

From Page 4

SOUTH, Block No. 31 and being Parcel No. 429

This parcel of land is the subject of a Conveyance No. 38/2009 dated 31st December, 2008 and recorded in Deeds Book Volume 1 of 2009 at Folios 989 - 1006 in favour of **MICHEAL LABRIEL & DOROTHY JOYCE LABRIEL**.

APPLICATION NO. LRS-100901014

This parcel of land is situated in the Registration Section, **DANGRIGA SOUTH**, Block No. 31 and being Parcel No. 476

This parcel of land is the subject of a Conveyance No. 1222/1983 dated 9th December, 1983 and recorded in Deeds Book Volume 15 of 1983 at Folios 753 - 764 in favour of **DOROTHY JOYCE LABRIEL & MICHAEL LABRIEL**.

APPLICATION NO. LRS-200901028

This parcel of land is situated in the Registration Section, **SAN JOAQUIN/ SAN MAXIMO**, Block No. 1 and being Parcel No. 69

This parcel of land is the subject of a Grant Fiat No. 30 of 1980 dated 21st July, 1980 in favour of **ALDO TZUL**.

APPLICATION NO. LRS-200901029

This parcel of land is situated in the Registration Section, **ORANGE WALK TOWN**, Block No. 4 and being Parcel No. 2120

This parcel of land is the subject of a Deed of Conveyance No. 0768/2005 dated 9th March, 2005 and recorded in Deeds Book Volume 10 of 2005 at Folios 1065 - 1086 in favour of **MARIO XILOJ & LETICIA XILOJ**.

APPLICATION NO. LRS-200901050

This parcel of land is situated in the Registration Section, **INDIAN HILL EAST**, Block No. 4 and being Parcel No. 210

This parcel of land is the subject of a Deed of Conveyance No. 4003/2000 dated 5th October, 2000 and recorded in Deeds Book Volume 57 of 2000 at Folios 891 - 898 in favour of **JOSE HUMBERTO CARBALLO & GERTRUDIS MAGDALENA CARBALLO**.

APPLICATION NO. LRS-200901057

This parcel of land is situated in the Registration Section, **ORANGE WALK TOWN**, Block No. 4 and being Parcel No. 3547

This parcel of land is the subject of a Grant Fiat No. 215 of 2007 dated 17th March, 2007 in favour of **DOMINGA ORTEGA**.

APPLICATION NO. LRS-200901075

This parcel of land is situated in the Registration Section, **PLACENTIA NORTH**, Block No. 36 and being Parcel No. 2003 & 2004

This parcel of land is the subject of a Deed of Conveyance No. 1077/1982 dated 21st October, 1982 and recorded in Deeds Book Volume 13 of 1982 at Folios 107 - 114 in favour of **EWA GRABOWSKI**.

APPLICATION NO. LRS-200901076

This parcel of land is situated in the Registration Section, **PLACENTIA NORTH**, Block No. 4 and being Parcel No. 2001 & 2002

This parcel of land is the subject of a Deed of Conveyance No. 945/1984 dated 1st October, 1984 and recorded in Deeds Book Volume 10 of 1984 at Folios 339 - 346 in favour of **EWA GRABOWSKI**.

APPLICATION NO. LRS-200901077

This parcel of land is situated in the Registration Section, **PLACENTIA NORTH**, Block No. 36 and being Parcel No. 1999

This parcel of land is the subject of a Deed of Conveyance No. 1927/1995 dated 30th August, 1995 and recorded in Deeds Book Volume 21 of 1995 at Folios 870 - 877 in favour of **EWA GRABOWSKI**.

APPLICATION NO. LRS-200901100

This parcel of land is situated in the Registration Section, **TOWER HILL**, Block No. 4 and being Parcel No. 800

This parcel of land is the subject of a Grant Fiat No. 355 of 1980 dated 13th August, 1980 in favour of **GREGORIO KU**.

APPLICATION NO. LRS-200901101

This parcel of land is situated in the Registration Section, **TOWER HILL**, Block No. 4 and being Parcel No. 801

This parcel of land is the subject of a Grant Fiat No. 377 of 1981 dated 11th August, 1981 in favour of **AGRIPINO KU**.

APPLICATION NO. LRS-200901115

This parcel of land is situated in the Registration Section, **SAN IGNACIO NORTH**, Block No. 23 and being Parcel No. 1854

This parcel of land is the subject of a Conveyance No. 2069/1994 dated 5th September, 1994 and recorded in Deeds Book Volume 24 of 1994 at Folios 711 - 718 in favour of **OSCAR QUIROZ**.

APPLICATION NO. LRS-200901116

This parcel of land is situated in the Registration Section, **SAN IGNACIO NORTH** Block No. 23 and being Parcel No. 1411

This parcel of land is the subject of a Grant Fiat No. 124 of 1993 dated 10th March, 1993 in favour of **ELIA WRIGHT & LEONARD WRIGHT (Jointly)**.

APPLICATION NO. LRS-200901117

This parcel of land is situated in the Registration Section, **SAN IGNACIO NORTH**, Block No. 23 and being Parcel No. 869

This parcel of land is the subject of a Conveyance No. 2107/1995 dated 5th October, 1995 and recorded in Deeds Book Volume 23 of 1995 at Folios 739 - 744 in favour of **LEONARD WRIGHT**.

APPLICATION NO. LRS-200901118

This parcel of land is situated in the Registration Section, **SAN IGNACIO NORTH**, Block No. 23 and being Parcel No. 974 & 2190

This parcel of land is the subject of a Conveyance No. 1887/2005 dated 8th August, 2005 and recorded in Deeds Book Volume 25 of 2005 at Folios 857 - 868 in favour of **MARK MAHMUD & KAREN MAHMUD**

APPLICATION NO. LRS-200901134

This parcel of land is situated in the Registration Section, **ALBERT/MESOP**, Block No. 45 and being Parcel No. 328

This parcel of land is the subject of a Conveyance No. 2480/1999 dated 23rd August, 1995 and recorded in Deeds Book Volume 29 of 1999 at Folios 767 - 778 in favour of **SANG MUK LEE**.

APPLICATION NO. LRS-200901135

This parcel of land is situated in the Registration Section, **CARMELITA**, Block No. 4 and being Parcel No. 288

This parcel of land is the subject of a Grant Fiat No. 279 of 2001 dated 9th May, 2001 in favour of **ROSA OLINDA GARCIA**.

APPLICATION NO. LRS-200901136

This parcel of land is situated in the Registration Section, **PORT/ LOYOLAVILLE**, Block No. 45 and being Parcel No. 760

This parcel of land is the subject of a Deed of Conveyance No. 2989/2008 dated 3rd October, 2008 and recorded in Deeds Book Volume 36 of 2008 at Folios 593 - 604 in favour of **LISA PATRICIA TILLET**.

APPLICATION NO. LRS-200901137

This parcel of land is situated in the Registration Section, **QUEEN SQUARE WEST**, Block No. 45 and being Parcel No. 213

This parcel of land is the subject of a Grant Fiat No. 962 of 2006 dated 4th November, 2006 in favour of **VILMA RAMIREZ**.

APPLICATION NO. LRS-200901154

Please Turn To Page 15

From Page 8

BELIZE CITY COUNCIL ELECTION, 2009

**POLLING STATION NO 12 – ST. JOHN’S PRIMARY SCHOOL,
BELIZE CITY**

POLLING AREA NO 21

ALL THAT area comprising that section of the **Queen’s Square Electoral Division** in Belize City bounded as follows:

Commencing at a point the said point being the junction of Central America Boulevard and Fabers Road; thence south-easterly along the north-side of Fabers Road to Queen Charlotte Street; thence east along Queen Charlotte Street to Collect Canal; thence north along the east-bank of Collect Canal to its confluence with South Creek; thence along the south bank of South Creek to Central American Boulevard; thence south along the east-side of Central American Boulevard back to the point of commencement.

**POLLING STATION NO 21 – ST JOHN’S VIANNEY SCHOOL,
BELIZE CITY**

COUNTING STATION: ST. JOHN’S PRIMARY

MESOPOTAMIA ELECTORAL DIVISION

POLLING AREA NO 13

ALL THAT area comprising that section of the **Mesopotamia Electoral Division** in Belize City and bounded as follows:

Commencing at a point, the said point being the junction of Dean Street and Collect Canal; thence south along the east bank of Collect Canal to South Creek; thence west along the north bank of South Creek to Curassow Street; thence north along the east-side of Curassow Street to Cemetery Road; thence easterly along the north-side of Cemetery Road across Pound Yard Bridge to the east bank of Collect Canal; thence south along Collect Canal back to the point of commencement.

**POLLING STATION NO 13 – QUEEN’S SQUARE ANGLICAN,
BELIZE CITY**

POLLING AREA NO 14

ALL THAT area comprising that section of the **Mesopotamia Electoral Division** in Belize City and bounded as follows:

Commencing at a point the said point being the junction of Collect Canal and Orange Street; thence along Orange Street to Euphrates Avenue; thence along Euphrates Avenue to King Street; thence along King Street to East Canal; thence south along the west-bank of East Canal to South Street; thence west along the south side of South Street to Basra Street at their intersection with George Street; thence continuing west along the south-side of Basra Street to Euphrates Avenue; thence north along the east-side of Euphrates Avenue to Dean Street; thence west along the south-side of Dean Street to Collect Canal; thence north along the east bank of Collect Canal back to the point of commencement.

**POLLING STATION NO 14 – GRACE PRIMARY SCHOOL,
BELIZE CITY**

POLLING AREA NO 15

ALL THAT comprising that section of the **Mesopotamia Electoral Division** in Belize City and bounded as follows:

Commencing at a point the said point being the junction of Water Lane and East Canal; thence south along the west-bank of East Canal to King Street; thence west along the King Street to Euphrates Avenue; thence along Euphrates Avenue to Orange Street; thence across Orange Street to Mosul Street; thence north along the west-side of Mosul Street to Vernon Street; thence east along the north-side of Vernon Street to Alexandra Street; thence south along Alexandra Street to Baghdad Street; thence east along Baghdad Street to Water Lane; thence continuing east along Water Lane back to the point of commencement.

**POLLING STATION NO 15 – SALVATION ARMY SCHOOL,
BELIZE CITY**

COUNTING STATION: GRACE PRIMARY SCHOOL

LAKE INDEPENDENCE ELECTORAL DIVISION

POLLING AREA NO 17

ALL THAT area comprising that section of the **Lake Independence Electoral Division** in Belize City bounded as follows:

Commencing at a point the said point being the intersection of the Western Highway and Burdon Canal; thence easterly along the north-side of the said Western Highway to a point having a scaled UTM coordinate of 371533 meters east and 1935066 meters north; thence north from said point to its intersection of Administrative Drive; thence north along the east-side Administrative Drive to its intersection with Haulover Creek; thence upstream along the south bank of Haulover Creek to its confluence with Burdon Canal; thence south-westerly along the south bank of Burdon Canal back to the point of commencement.

**POLLING STATION NO 17 – BELIZE DISTRICT EDUCATION
CENTRE, BELIZE CITY**

POLLING AREA NO 17B

ALL THAT area comprising that section of the **Lake Independence Electoral Division** in Belize City West of Central American Boulevard and bounded as follows:

Commencing at a point on the Western Highway having a scaled UTM coordinate of 371533 meters east and 1935066 meters north; thence easterly along the north-side of the said Western Highway back to where it intersect with Vernon Street; thence along the north-side of Vernon Street to Partridge Street; thence north along the east side of Partridge Street to Mahogany Street; thence east along the south-side of Mahogany Street to Zericote Street; thence northerly along the east side of Zericote Street to Lark Spur Street; thence west along the Lark Spur Street to Partridge Street; thence northerly along Partridge Street to Morning Glory Street; thence west along the north-side of Morning Glory Street to Oleander Street; thence north along the east-side of Oleander Street to Haulover Creek; thence west along the south bank of Haulover Creek to its intersection with Administrative Drive; thence south along the eastern-side of Administrative Drive and extending to the Western Highway back to its point of commencement.

**POLLING STATION NO 17B – ST. MARTIN DE PORRES R.C.
SCHOOL, BELIZE CITY**

COUNTING STATION: ST. MARTIN DE PORRES R.C. SCHOOL

COLLET ELECTORAL DIVISION

POLLING AREA NO 18

ALL THAT area comprising that section of the **Collet Electoral Division** in Belize City bounded as follows:

Commencing at a point, the said point being the junction of Curassow Street and Cemetery Road; thence north along the east-side of Curassow Street to Cemetery Road; thence east along the north-side of Cemetery Road and across Pound yard Bridge to Orange Street; thence along the north-side of Orange Street to Mosul Street; thence along the west-side of Mosul Street to Vernon Street; thence west along the north-side of Vernon Street to Central American Boulevard; thence south along the east side of Central American Boulevard to Cemetery Road; thence east along the north-side of Cemetery Road back to the point of commencement.

**POLLING STATION NO 18 – MASONIC LODGE HALL, VERNON
STREET, BELIZE CITY**

POLLING AREA NO 19

ALL THAT area comprising that section of the **Collet Electoral Division** in Belize City and bounded as follows:

Commencing at a point the said point having a scaled UTM coordinate of 371491 meters east and 1934652 meters on Hood’s and Stephen’s Estate; thence continuing east along the northern boundary of Hood’s and Stephen’s Estate to Central American Boulevard; thence southerly along the east-side of Central American Boulevard to its junction with South Creek; thence easterly along the south bank of South Creek to Curassow Street; thence north along the east-side of Curassow Street to Cemetery Road; thence west along the north-side of Cemetery Road to Central American Boulevard; thence north along the east side of Central American Boulevard to Vernon Street; thence west along the north-side of Vernon Street to its junction with the Western

Continue on Page 12

From Page 10

BELIZE CITY COUNCIL ELECTION, 2009

**POLLING STATION NO 12 – ST. JOHN’S PRIMARY SCHOOL,
BELIZE CITY**

POLLING AREA NO 21

ALL THAT area comprising that section of the **Queen’s Square Electoral Division** in Belize City bounded as follows:

Commencing at a point the said point being the junction of Central America Boulevard and Fabers Road; thence south-easterly along the north-side of Fabers Road to Queen Charlotte Street; thence east along Queen Charlotte Street to Collect Canal; thence north along the east-bank of Collect Canal to its confluence with South Creek; thence along the south bank of South Creek to Central American Boulevard; thence south along the east-side of Central American Boulevard back to the point of commencement.

**POLLING STATION NO 21 – ST JOHN’S VIANNEY SCHOOL,
BELIZE CITY**

COUNTING STATION: ST. JOHN’S PRIMARY

MESOPOTAMIA ELECTORAL DIVISION

POLLING AREA NO 13

ALL THAT area comprising that section of the **Mesopotamia Electoral Division** in Belize City and bounded as follows:

Commencing at a point, the said point being the junction of Dean Street and Collect Canal; thence south along the east bank of Collect Canal to South Creek; thence west along the north bank of South Creek to Curassow Street; thence north along the east-side of Curassow Street to Cemetery Road; thence easterly along the north-side of Cemetery Road across Pound Yard Bridge to the east bank of Collect Canal; thence south along Collect Canal back to the point of commencement.

**POLLING STATION NO 13 – QUEEN’S SQUARE ANGLICAN,
BELIZE CITY**

POLLING AREA NO 14

ALL THAT area comprising that section of the **Mesopotamia Electoral Division** in Belize City and bounded as follows:

Commencing at a point the said point being the junction of Collect Canal and Orange Street; thence along Orange Street to Euphrates Avenue; thence along Euphrates Avenue to King Street; thence along King Street to East Canal; thence south along the west-bank of East Canal to South Street; thence west along the south side of South Street to Basra Street at their intersection with George Street; thence continuing west along the south-side of Basra Street to Euphrates Avenue; thence north along the east-side of Euphrates Avenue to Dean Street; thence west along the south-side of Dean Street to Collect Canal; thence north along the east bank of Collect Canal back to the point of commencement.

**POLLING STATION NO 14 – GRACE PRIMARY SCHOOL,
BELIZE CITY**

POLLING AREA NO 15

ALL THAT comprising that section of the **Mesopotamia Electoral Division** in Belize City and bounded as follows:

Commencing at a point the said point being the junction of Water Lane and East Canal; thence south along the west-bank of East Canal to King Street; thence west along the King Street to Euphrates Avenue; thence along Euphrates Avenue to Orange Street; thence across Orange Street to Mosul Street; thence north along the west-side of Mosul Street to Vernon Street; thence east along the north-side of Vernon Street to Alexandra Street; thence south along Alexandra Street to Baghdad Street; thence east along Baghdad Street to Water Lane; thence continuing east along Water Lane back to the point of commencement.

**POLLING STATION NO 15 – SALVATION ARMY SCHOOL,
BELIZE CITY**

COUNTING STATION: GRACE PRIMARY SCHOOL

LAKE INDEPENDENCE ELECTORAL DIVISION

POLLING AREA NO 17

ALL THAT area comprising that section of the **Lake Independence Electoral Division** in Belize City bounded as follows:

Commencing at a point the said point being the intersection of the Western Highway and Burdon Canal; thence easterly along the north-side of the said Western Highway to a point having a scaled UTM coordinate of 371533 meters east and 1935066 meters north; thence north from said point to its intersection of Administrative Drive; thence north along the east-side Administrative Drive to its intersection with Haulover Creek; thence upstream along the south bank of Haulover Creek to its confluence with Burdon Canal; thence south-westerly along the south bank of Burdon Canal back to the point of commencement.

**POLLING STATION NO 17 – BELIZE DISTRICT EDUCATION
CENTRE, BELIZE CITY**

POLLING AREA NO 17B

ALL THAT area comprising that section of the **Lake Independence Electoral Division** in Belize City West of Central American Boulevard and bounded as follows:

Commencing at a point on the Western Highway having a scaled UTM coordinate of 371533 meters east and 1935066 meters north; thence easterly along the north-side of the said Western Highway back to where it intersect with Vernon Street; thence along the north-side of Vernon Street to Partridge Street; thence north along the east side of Partridge Street to Mahogany Street; thence east along the south-side of Mahogany Street to Zericote Street; thence northerly along the east side of Zericote Street to Lark Spur Street; thence west along the Lark Spur Street to Partridge Street; thence northerly along Partridge Street to Morning Glory Street; thence west along the north-side of Morning Glory Street to Oleander Street; thence north along the east-side of Oleander Street to Haulover Creek; thence west along the south bank of Haulover Creek to its intersection with Administrative Drive; thence south along the eastern-side of Administrative Drive and extending to the Western Highway back to its point of commencement.

**POLLING STATION NO 17B – ST. MARTIN DE PORRES R.C.
SCHOOL, BELIZE CITY**

COUNTING STATION: ST. MARTIN DE PORRES R.C. SCHOOL

COLLET ELECTORAL DIVISION

POLLING AREA NO 18

ALL THAT area comprising that section of the **Collet Electoral Division** in Belize City bounded as follows:

Commencing at a point, the said point being the junction of Curassow Street and Cemetery Road; thence north along the east-side of Curassow Street to Cemetery Road; thence east along the north-side of Cemetery Road and across Pound yard Bridge to Orange Street; thence along the north-side of Orange Street to Mosul Street; thence along the west-side of Mosul Street to Vernon Street; thence west along the north-side of Vernon Street to Central American Boulevard; thence south along the east side of Central American Boulevard to Cemetery Road; thence east along the north-side of Cemetery Road back to the point of commencement.

**POLLING STATION NO 18 – MASONIC LODGE HALL, VERNON
STREET, BELIZE CITY**

POLLING AREA NO 19

ALL THAT area comprising that section of the **Collet Electoral Division** in Belize City and bounded as follows:

Commencing at a point the said point having a scaled UTM coordinate of 371491 meters east and 1934652 meters on Hood’s and Stephen’s Estate; thence continuing east along the northern boundary of Hood’s and Stephen’s Estate to Central American Boulevard; thence southerly along the east-side of Central American Boulevard to its junction with South Creek; thence easterly along the south bank of South Creek to Curassow Street; thence north along the east-side of Curassow Street to Cemetery Road; thence west along the north-side of Cemetery Road to Central American Boulevard; thence north along the east side of Central American Boulevard to Vernon Street; thence west along the north-side of Vernon Street to its junction with the Western

Continue on Page 14

**Ask For Us By Name - We Are
TROPICOOOL HOTEL
Where Our Rooms Are Clean
Comfortable and Safe**

**We are located on Burns Avenue in
San Ignacio, Cayo
For RESERVATIONS
Call us at: 804-3052**

Venus Photos & Records

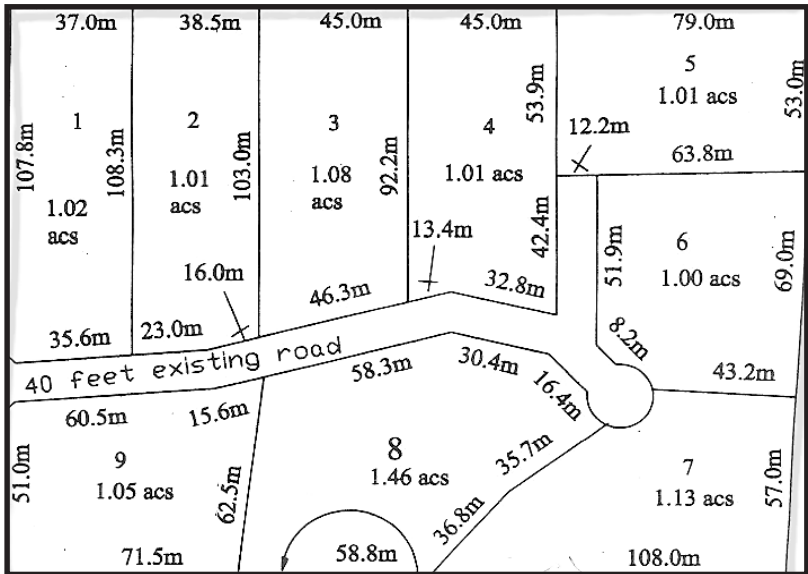
#6 Hudson Street, San Ignacio Town ~ Telephone #: 824-2101

**Your Headquarters in San Ignacio
for all your Gift, Music, Movie
and More! VISIT US TODAY and
see for yourself!!!**

We have a wide assortment of gift items,
name brand perfumes, watches, jewelry,
gift sets, music cd's & dvd"s, it's
all here at

Venus Photos & Records

Why Settle For A Lot When You Can Get An Acre



- * **Bullet Tree Road**
- * **Open Air With Trees**
- * **Landscaped**
- * **Electricity Next To Road**
- * **Private Driveway**
- * **Beautiful Location**

**Call: Rod Allen
824-3751 ~ 824-2060
rallen@btl.net**

LOST LAND/LEASE CERTIFICATES

Pursuant to Section 37(3) of the Registered Land Act, Chapter 194, Laws of Belize, Revised Edition 2000, notice is hereby given of the loss of the following Land and Lease Certificates:-

NAME	CERTIFICATE NO.	REGISTRATION SECTION	PARCEL NO.
JOYCE MAMBOURG DANZ as Personal Representative of the Estate of Joan Beiter Mambourg (deceased)	1601/2005	PLACENTIA NORTH	688
JOYCE MAMBOURG DANZ as Personal Representative of the Estate of Joan Beiter Mambourg (deceased)	1602/2005	PLACENTIA NORTH	689
JOYCE MAMBOURG DANZ as Personal Representative of the Estate of Joan Beiter Mambourg (deceased)	1603/2005	PLACENTIA NORTH	690
ANTONIO DELGADO	1596/1981	COROZAL CENTRAL	300
ISHMAEL L. VERNON	6843/2004	CARIBBEAN SHORES/BELIZE	379
ANN ELIZABETH WILLIAMS (as Administratrix of the Estate of Herbert Leopold Williams	436/1993	CARIBBEAN SHORES/BELIZE	818
4th WIND INTERNATIONAL LLC	3989/2007	PROGRESSO	195
EVER AMAYA & MARIELA CATZIM	4834/2001	SAN ANDRES/RANCHITO	897
MARK E. SCHAFER & DEBRA L. SCHAFER (Jointly)	LRS-200701075	SAN PEDRO	5120

It is proposed to cancel the above Land Certificates after the expiration of twenty-one (21) days from the appearance of this notice. Any person in possession of the above-mentioned certificates is required to return it to the Belize Land Registry, Ministry of Natural Resources & the Environment, Belmopan.

(CESAR DIAZ) (MR.)
for AG, DEPUTY REGISTRAR OF LANDS

From Page 12

BELIZE CITY COUNCIL ELECTION, 2009

CANDIDATES

The Candidates for the above-mentioned election are as follows:

UNITED DEMOCRATIC PARTY

1. Simeon Lopez (Mayor)
2. Tita Balona (Councillor)
3. Shanna Marie Banner (Councillor)
4. Pedro "Pete" Carrillo (Councillor)
5. Olga Jean Myers (Councillor)
6. Victor Santiago Perdomo (Councillor)
7. Amilcar Alfredo Umaña (Councillor)

PEOPLE'S UNITED PARTY

1. Rosalie Anita Casey (Mayor)
2. Alejandro Borboro Avila (Councillor)
3. Iris Elizabeth Cuello (Councillor)
4. William Exekiel Grant (Councillor)
5. Mervin Morgan Humphreys (Councillor)
6. Jose Lucas Ico (Councillor)
7. Santos Francisco Orellano

VISION INSPIRED BY THE PEOPLE

1. Hubert Dennis Enriquez (Mayor)
2. Elvira Brown (Councillor)
3. Kamil Espot (Councillor)
4. Robert Antonio "Bobby" Lopez (Councillor)
5. Paul Marcel Morgan (Councillor)
6. Berta Natalia Seravia (Councillor)
7. Lloyd Sylvester Tingling (Councillor)

DATED this 20th day of February 2009.

EUGENE PALACIO
Returning Officer
Belmopan City Council Election 2009

COROZAL TOWN COUNCIL ELECTION, 2009

NOTICE THAT A POLL WILL BE TAKEN

In accordance with the Town Councils Act and the applicable Regulations, I, FERMIN OLIVERA, Returning Officer, hereby give notice that more candidates having been nominated than there are seats to be filled, the election of one (1) Mayor and six (6) other members of the Corozal Town Council will be held on Wednesday March 4, 2009 between the hours of seven o'clock in the morning and six o'clock in the afternoon of the same day in the following Polling Stations established in the various Polling Areas described hereunder: -

POLLING AREA NO 39

ALL THAT area comprising the Northern Section of the Corozal Bay Electoral Division North of 3rd Street South and bounded as follows:

Commencing at a point, the said point being the intersection of 3rd Street South produced to the coast at Corozal Bay; thence westerly along the north side of 3rd Street to the Corozal Town boundary; thence continuing in a westerly direction then northerly, then easterly then northerly and following the said town boundary to its intersection with the Northern Highway, also known as the Santa Elena Road; thence southeasterly along the north side of the Santa Elena Road to the southern boundary of parcel 874 in the Corozal North Land Registration Area; thence easterly along the southern boundary of parcel 874 and continuing easterly along the southern boundaries of parcels 873,872,871,1319,1320,1339,1340 and 3351 all in the Corozal North Land Registration Area to an unnamed street; thence along the un-named street to the south-west corner of the Stadium; thence southerly and easterly along parcel 2456 to Toucan Street; thence along the north side of Toucan Street to 5th Street North; thence along the north side of 5th Street North to its production across Rainbow Beach to the coast at Corozal Bay; thence southerly along the coast back to the point of commencement.

POLLING STATION NO: 39 – ST. FRANCIS XAVIER ROMAN CATHOLIC SCHOOL, COROZAL TOWN

COUNTING STATION: - CIVIC CENTRE, COROZAL

POLLING AREA NO 40

ALL THAT area comprising the Southern Section of the Corozal Bay Electoral Division South of 3rd Street South and bounded as follows:

Commencing at a point, the said point being the intersection of 3rd Street South produced to the coast at Corozal Bay; thence westerly along the north side of 3rd Street to the Corozal Town boundary; thence southerly along the said town boundary to its intersection with the Northern Highway; thence southwesterly along the Northern Highway also forming a part of the Corozal Town boundary to a tract; thence south along the town boundary and the said track to a scale UTM coordinate of 352034 meters east and 2013517 meters north; and also being the boundary of lands now or formerly leased to Albert Vault; thence east along the boundary of the said lands to a point on the coast of and having a scaled UTM coordinate of 352364 meters east and 2031509 meters north; thence northerly along the coast back to the point of commencement.

POLLING STATION NO 40 – CIVIC CENTRE, COROZAL TOWN

POLLING AREA NO 41

ALL THAT portion of Corozal Town North of the Northern Boundary of Corozal Bay Electoral Division including Alta Mira Guadalupe School.

Commencing at a point, the said point being the intersection of the northern Corozal Town Boundary and the coast at Corozal Bay; thence westerly along the said boundary to where it intersects the Northern Highway, also known as the Santa Elena Road; thence southeasterly along the north side of the Santa Elena Road to the southern boundary of parcel 874 in the Corozal North Land Registration Area; thence easterly along the southern boundary of parcel 874 and continuing easterly along the southern boundaries of parcels 873,872,871,1319,1320,1339,1340 and 3351 all in the Corozal North Land Registration Area to an unnamed street; thence along the un-named street to the south-west corner of the Stadium; thence southerly and easterly along parcel 2456 to Toucan Street; thence along the north side of Toucan Street to 5th Street North; thence along the north side of 5th Street North to its production across Rainbow Beach to the coast at Corozal Bay; thence northerly along the coast back to the point of commencement.

POLLING STATION NO 41 – CIVIC CENTER, COROZAL TOWN

COUNTING STATION: CIVIC CENTER, COROZAL

CANDIDATES

The Candidates for the above-mentioned election are as follows:

UNITED DEMOCRATIC PARTY

1. Hilberto Enrique Campos (Mayor)
2. Aaron Ubaldo Babb (Councillor)
3. Jude Stanley Budna (Councillor)
4. Willie Joselle Cruz (Councillor)
5. Abigail Karina Gomez
6. Kenisha Yvonne Esquivel (Councillor)
7. Nonita Encarnacion Ramirez (Councillor)

PEOPLE'S UNITED PARTY

1. Ivan J. Castillo (Mayor)
2. Rosa Casanova (Councillor)
3. Miriam Gilharry-Gomez (Councillor)
4. Raul Altamira Mai (Councillor)
5. Arcenio Vasquez (Councillor)
6. Miguel Ricalde (Councillor)
7. Tulio Rodriguez (Councillor)

INDEPENDENT

1. Edward "Head" Henderson (Mayor)

DATED this 20th day of February, 2009.

FERMIN OLIVERA
Returning Officer
Corozal Town Council Election 2009

ORANGE WALK TOWN COUNCIL ELECTION, 2009

NOTICE THAT A POLL WILL BE TAKEN

Continue on Page 16

CHAPTER 194, LAWS OF BELIZE (REVISED EDITION 2000)

NOTICE UNDER SECTION 13

From Page 10

This parcel of land is situated in the Registration Section, **PORT/LOYOLAVILLE**, Block No. 45 and being Parcel No. 1362

This parcel of land is the subject of a Vesting Assent No. 953/2008 dated 8th April, 2008 and recorded in Deeds Book Volume 11 of 2008 at Folios 1445-1450 in favour of **TROY TRAPP**.

APPLICATION NO. LRS-200901164

This parcel of land is situated in the Registration Section, **QUEENS SQUARE WEST**, Block No. 45 and being Parcel No. 1256

This parcel of land is the subject of a Grant Fiat No. 393 of 2008 dated 2nd May, 2008 in favour of **CHURCHILL SAVERY**.

APPLICATION NO. LRS-200901171

This parcel of land is situated in the Registration Section, **COROZAL CENTRAL**, Block No. 1 and being Parcel No. 600

This parcel of land is the subject of a Grant Fiat No. 169 of 1976 dated 9th May, 1976 in favour of **OLIVE MATURA**.

APPLICATION NO. LRS-200901187

This parcel of land is situated in the Registration Section, **DANGRIGA NORTH**, Block No. 31 and being Parcel No. 1463

This parcel of land is the subject of a Deed of Conveyance No. 80/2000 dated 3rd November, 1999 and recorded in Deeds Book Volume 1 of 2001 at Folios 139 - 1398 in favour of **GEEV ABADI**.

APPLICATION NO. LRS-200901217

This parcel of land is situated in the Registration Section, **ORANGE WALK TOWN**, Block No. 4 and being Parcel No. 3399

This parcel of land is the subject of a Deed of Conveyance No. 78/2003 dated 20th December, 2002 and recorded in Deeds Book Volume 1 of 2003 at Folios 1245 - 1250 in favour of **ROXANNA FLORES MINEROS**.

APPLICATION NO. LRS-200901218

This parcel of land is situated in the Registration Section, **ORANGE WALK TOWN**, Block No. 4 and being Parcel No. 2559

This parcel of land is the subject of a Deed of Conveyance No. 457/1997 dated 10th February, 1997 and recorded in Deeds Book Volume 5 of 1997 at Folios 1283 - 1290 in favour of **ORLY ROXANNA MINERO**.

APPLICATION NO. LRS-200901219

This parcel of land is situated in the Registration Section, **ORANGE WALK TOWN**, Block No. 4 and being Parcel No. 3392

This parcel of land is the subject of a Deed of Conveyance No. 1768/2003 dated 16th June, 2003 and recorded in Deeds Book Volume 23 of 2004 at Folios 617 - 624 in favour of **ORLY ROXANNA FLORES & RICHARD ANTHONY BURN**.

APPLICATION NO. LRS-200901220

This parcel of land is situated in the Registration Section, **PLACENTIA NORTH**, Block No. 36 and being Parcel No. 89

This parcel of land is the subject of a Indenture No. 788/1995 dated 27th March, 1995 and recorded in Deeds Book Volume 9 of 1995 at Folios 733 - 776 in favour of **OSCAR A. SABIDO as Administrator of the Estate of David Micheal Kennick (deceased)**

APPLICATION NO. LRS-200901282

This parcel of land is situated in the Registration Section, **PLACENTIA NORTH**, Block No. 36 and being Parcel No. 1053

This parcel of land is the subject of a Indenture No. 692/1968 dated 4th September, 1968 and recorded in Deeds Book Volume 5 of 1968 at Folios 481 - 496 in favour of **IAN WILLIAM PAWSEY & MARGARET-ROSE A. PAWSEY**.

APPLICATION NO. LRS-200901290

This parcel of land is situated in the Registration **GEORGE/PICKSTOCK**, Block No. 45 and being Parcel No. 1004

This parcel of land is the subject of a Deed of Gift No. 1847/1998 dated 30th April, 1998 and recorded in Deeds Book Volume 22 of 1998 at Folios 663 - 672 in favour of **OLIA FLORENCE GOMEZ**.

APPLICATION NO. LRS-200901313

This parcel of land is situated in the Registration Section, **SAN IGNACIO NORTH**, Block No. 23 and being Parcel No. 1112

This parcel of land is the subject of a Grant Fiat No. 1271 of 2006 dated 17th December, 2006 in favour of **CRISTOBALINA LEAL**.

APPLICATION NO. LRS-200901314

This parcel of land is situated in the Registration Section, **SAN IGNACIO SOUTH**, Block No. 23 and being Parcel No. 1269

This parcel of land is the subject of a Deed of Conveyance No. 3147/1999 dated 11th November, 1999 and recorded in Deeds Book Volume 37 of 1999 at Folios 1268 - 1276 in favour of **BARRY LAPP**.

APPLICATION NO. LRS-200901316

This parcel of land is situated in the Registration Section, **SAN IGNACIO NORTH**, Block No. 23 and being Parcel No. 2223-2228, 2235, 2238, 2239, 2248-2255 & 2260-2267

This parcel of land is the subject of a Conveyance No. 144/1985 dated 19th February, 1985 and recorded in Deeds Book Volume 2 of 1985 at Folios 515 - 520 in favour of **HANS JORG REICHARDT & PIA DURHAM**.

APPLICATION NO. LRS-200901319

This parcel of land is situated in the Registration Section, **SAN IGNACIO NORTH**, Block No. 23 and being Parcel No. 466

This parcel of land is the subject of a Grant Fiat No. 1221 of 2003 dated 8th December, 2003 in favour of **JUANITA JUAN**.

APPLICATION NO. LRS-200901321

This parcel of land is situated in the Registration **GEORGE/PICKSTOCK**, Block No. 45 and being Parcel No. 1097

This parcel of land is the subject of a Deed of Conveyance No. 2550/2008 dated 27th August, 2008 and recorded in Deeds Book Volume 30 of 2008 at Folios 1211 - 1218 in favour of **SHAUN FINNETTY**.

APPLICATION NO. LRS-200901323

This parcel of land is situated in the Registration Section, **PEMBROKE HALL**, Block No. 1 and being Parcel No. 107

This parcel of land is the subject of a Grant Fiat No. 681 of 2001 dated 10th September, 2001 in favour of **RODOLFO EK & LILLIAM EK**.

APPLICATION NO. LRS-200901376

This parcel of land is situated in the Registration **GEORGE/PICKSTOCK**, Block No. 45 and being Parcel No. 1135

This parcel of land is the subject of a Grant Fiat No. 410 of 2000 dated 12th May, 2000 in favour of **FREDERICK DOE LUMOR**.

APPLICATION NO. LRS-200901381

This parcel of land is situated in the Registration Section, **ORANGE WALK TOWN**, Block No. 4 and being Parcel No. 2750

This parcel of land is the subject of a Grant Fiat No. 604 of 2000 dated 8th July, 2000 in favour of **FLAVIA BURGOS**.

APPLICATION NO. LRS-200900577

This parcel of land is situated in the Registration Section, **ORANGE WALK TOWN**, Block No. 4 and being Parcel No. 1558

This parcel of land is the subject of a Grant Fiat No. 343 of 1982 dated 18th October, 1982 in favour of **MANUEL BARDALEZ**.

From Page 14

BELIZE CITY COUNCIL ELECTION, 2009

In accordance with the Town Councils Act and the applicable Regulations, I, **WILBER SABIDO**, Returning Officer, hereby give notice that more candidates having been nominated than there are seats to be filled, the election of one (1) Mayor and six (6) other members of the **Orange Walk Town Council** will be held on **Wednesday, March 4, 2009** between the hours of seven o'clock in the morning and six o'clock in the afternoon of the same day in the following Polling Stations established in the various Polling Areas described hereunder: -

POLLING AREA NO. 53

ALL THAT area comprising the northwest portion of **Orange Walk Town** bounded as follows:

Commencing at a point the said point being the intersection of Holy Trinity Street and the northern boundary of Orange Walk Town; thence west along the said northern boundary of Orange Walk Town to the western boundary of Orange Walk Town; thence south-easterly along the said western boundary to its intersection with the San Antonio Road; thence easterly along the San Antonio Road to its junction with Fonseca Street; thence along Fonseca Street to San Andres Street; thence along the south-side of San Andres Street to Tate Street; thence along the east-side of Tate Street to Lyle Street; thence along the north-side of Lyle Street to Clarke Street; thence along the west-side of Clarke Street to Holy Trinity Street; thence along the west-side of Holy Trinity Street back to the point of commencement.

POLLING STATION NO 53 – SAN FRANCISCO ROMAN CATHOLIC SCHOOL, ORANGE WALK TOWN

COUNTING STATION: SAN FRANCISCO ROMAN CATHOLIC SCHOOL, ORANGE WALK

POLLING AREA NO. 54

ALL THAT area generally comprising part of the east portion of **Orange Walk Town** bounded as follows:

Commencing at a point the said point being the intersection of San Antonio Road and Fonseca Street; thence along Fonseca Street to San Andres Street; thence along the south-side of San Andres Street to Progress Street; thence along Progress Street to San Francisco Street; thence along San Francisco Street to its production to the New River; thence upstream the west bank of the New River to its junction with the production of Cemetery Street; thence west along Cemetery Street to Muffles Street; thence along Muffles Street to Santa Maria Street; thence along Santa Maria Street to Main Street; thence along Main Street to Mahogany Street; thence along Mahogany Street to Queen Victoria Avenue; thence along Queen Victoria Avenue to its junction with the San Antonio Road; thence west along San Antonio Road back to the point of commencement.

POLLING STATION NO 54 – LA IMMACULADA ROMAN CATHOLIC SCHOOL, ORANGE WALK TOWN

COUNTING STATION: LA IMMACULADA ROMAN CATHOLIC SCHOOL AUDITORIUM

POLLING AREA NO 55

ALL THAT area generally comprising part of the northeast portion of **Orange Walk Town** bounded as follows:

Commencing at a point the said point being the junction Orange Walk Town northern boundary and the New River; thence upstream along the west bank of New River to its junction with San Francisco Street; thence along the north-side of San Francisco Street to Progress Street; thence along the east side of Progress Street to San Andres Street; thence along the south-side of San Andres Street to Tate Street; thence along the east-side of Tate Street to Lyle Street; thence along the north-side of Lyle Street to Clarke Street; thence along the west-side of Clarke Street to Holy Trinity Street; thence along the west-side of Holy Trinity Street to its intersection with the northern boundary of Orange Walk Town; thence east along the said northern boundary of Orange Walk Town back to the point of commencement.

POLLING STATION NO 55 – CHAPLE SCHOOL, TATE STREET, ORANGE WALK TOWN

COUNTING STATION: LOUISIANA GOVERNMENT SCHOOL, ORANGE WALK

POLLING AREA NO 60

ALL THAT area generally comprising the southern part of **Orange Walk Town** bounded as follows:

Commencing at a point the said point being the junction of the western boundary of Orange Walk Town and the San Antonio Road; thence southerly thence easterly along the said town boundary, a portion of which forms the Palmar Road to the west bank of the New River; thence downstream along the west bank of the New River to a point being Cemetery Road produced; thence westerly along Cemetery Road to Muffles Street; thence along Muffles Street to Santa Maria Street; thence along Santa Maria Street to Main Street; thence along Main Street to Mahogany Street; thence along mahogany Street to Queen Victoria Avenue; thence along Queen Victoria Avenue to the San Antonio Road; thence westerly along the San Antonio Road back to the point of commencement.

POLLING STATION NO 60 – LOUISIANA GOVERNMENT SCHOOL

COUNTING STATION: LOUISIANA GOVERNMENT SCHOOL

CANDIDATES

The Candidates for the above-mentioned election are as follows:

UNITED DEMOCRATIC PARTY

1. Phillip Marvin de la Fuente (Mayor)
2. Raul "Splash" Alcoser (Councillor)
3. David Israel Constanza (Councillor)
4. Eduardo Eustacio Leiva (Councillor)
5. Joel Enrique Madera (Councillor)
6. Xenia Enid Morales (Councillor)
7. Carlos Andres Perera (Councillor)

PEOPLE'S UNITED PARTY

1. Ramon "Monchi" Cervantes (Mayor)
2. Rozel Arana-Flores (Councillor)
3. Rafael "Rafi" Avila (Councillor)
4. Kevin E. Bernard (Councillor)
5. Josue Carballo (Councillor)
6. Alexandro "Alex" Lopez (Councillor)
7. Faride Riverol (Councillor)

DATED this 20th day of February, 2009

Wilber Sabido
Returning Officer

Orange Walk Town Council Election 2009

SAN PEDRO (AMBERGRIS CAYE) TOWN COUNCIL ELECTION, 2009

NOTICE THAT A POLL WILL BE TAKEN

In accordance with the Town Councils Act and the applicable Regulations, I, **MARILYN ORDONEZ**, Returning Officer, hereby give notice that more candidates having been nominated than there are seats to be filled, the election of one (1) Mayor and six (6) other members of the **San Pedro Town Council** will be held on **Wednesday, March 4, 2009** between the hours of seven o'clock in the morning and six o'clock in the afternoon of the same day in the following Polling Stations established in the various Polling Areas described hereunder: -

POLLING AREA NO. 37

ALL THAT area comprising San Pedro, Ambergris Caye.

POLLING STATION NO 37 – SAN PEDRO HIGH SCHOOL, SAN PEDRO (AMBERGRIS CAYE) TOWN

COUNTING STATION: SAN PEDRO HIGH SCHOOL, SAN PEDRO (AMBERGRIS CAYE) TOWN

CANDIDATES

Continue on Page 18

Belize Hosting The 3rd International Tourism Conference

BY: Harold Goodwin Co-chair
www.haroldgoodwin.info
THURSDAY, February 126,
2009:

The 3rd International Conference on Responsible Tourism (ICRT) in Destinations will be held in Belize. The ICRT Belize has been working away to develop the agenda of the 3rd International Conference on Responsible

Tourism in Destinations which runs in Belize from Tuesday, May 19th to Friday, May 22nd. The Conference will be opened by the **Prime Minister of Belize, Hon. Dean Barrow.** The themes for this year’s Responsible Tourism in Destinations Conference are: **Tourism and Local Economic Development, Second Homes,**

Condominiums and their Impacts on Local Communities, Impacts of Tourism in the Marine and Coastal Zones, Impacts of Cruise Tourism in Belize and Around the World, Climate Change and Tourism For full details of the conference programme, speakers (local and international) and registration, we invite you to visit our website at

http://www.icrtbelize.org/PDF/conference_prog.pdf To enable participants to secure cheaper flights, arrangements have been made to permit access through Cancun on a 7 day itinerary. . The ICRT Belize has organised an opportunity to visit Cancun on guided tours then to debate the responsibility of mass tourism in Cancun on Sunday May 17th and then to transfer on a conference coach to Belize, for the return journey. Participants can return by sleeper coach to Cancun. If you have queries about your registration or the organisation of the conference please use the contacts for ICRT Belize which is organising the conference <http://icrtbelize.org/Contact.htm> If you would like to present a paper please email me at harold@haroldgoodwin.info.

More On The 3rd International Tourism Conference

BY: Kenrick Theus, Director
International Centre for Responsible Tourism-Belize
THURSDAY, February 126,
2009:

Please allow me the opportunity to introduce the International Centre for Responsible Tourism – Belize (**ICRT-Belize**), Belize’s newest and foremost organization working to promote sustainable tourism and development in our country. ICRT-Belize is organizing for Belize to host the Third International Conference on responsible Tourism in Destinations in May 2009. We are working in cooperation other like-minded organizations to bring this wonderful exposure to

Belize and we would like to seek you help in promoting this event at home here in the country. Many international delegates will attend this conference thereby placing Belize in the spotlight when it comes to international exposure and benefits. Our international partners have been working for almost a year in assisting us to promote this conference. Tourism is Belize’s largest foreign exchange earner. It is an important pillar of our country’s development and future growth. We encourage all **STAR** readers to visit the website for the conference www.icrtbelize.org in order to get a first hand view of details of the conference including

the agenda and the work that has already gone into organizing the conference. Anyone interested in obtaining additional details on the conference and related matters should feel free to contact me at 625.2998 or 672.0669.

Mexican Embassy Commemorates Mexican Flag Day

BELMOPAN CITY, Embassy of the United States of Mexico, Tuesday, February 24, 2009:

The Embassy of Mexico in Belize today commemorated Mexican Flag Day two ceremonies in Belize. One of the ceremonies took place on the front plaza of the Mexican Embassy in Belmopan, where the National flag of the United States of Mexico was raised simultaneously with the singing of the Mexican National Anthem by those in attendance. The other ceremony was held at the Institute of Mexico in Belize

City. The day is set aside as a civic day in which Mexico honor its National Flag. On this day the Mexican flag is raised and commemorated in special ceremonies in government buildings, embassies and in all schools. In Mexico City, The President of Mexico leads the Flag Day Official Ceremony in the “**Plaza de la Constitución**” State Governors throughout Mexico holds similar ceremonies in each of their respective state capitals.



JUAN CHUC & SONS' STORE

#31 Bullet Tree Road, San Ignacio Town, Cayo

Tel: 824-2160

Visit us today for all your Grocery, Hardware and Electrical Needs.

JUAN CHUC & SONS' STORE

Where your \$\$\$ have more sense.

The Lodge at Chaa Creek

Wildly Civilized™

"My husband and I spent the first part of our honeymoon at Chaa Creek, and we are counting down the days until a big anniversary so we can return. It has been one year, and we still talk about it every day."

- Trip Advisor Member, August 3, 2008

Lodge, Adventure Centre and Spa

Email: reservations@chaacreek.com Call Belize (501) 824-2037

www.chaacreek.com

From Page 16

BELIZE CITY COUNCIL ELECTION, 2009

The Candidates for the above-mentioned election are as follows:

UNITED DEMOCRATIC PARTY

1. Elsa Paz (Mayor)
2. Juan Jose Alamilla (Councillor)
3. Joseph Elijio (Councillor)
4. Nesto (Romel) Gomez (Councillor)
5. Justiniano (Nano) Guerrero (Councillor)
6. Severo Guerrero (Councillor)
7. Pablo Ico (Councillor)

PEOPLE'S UNITED PARTY

1. Baldemar "Don Baldi" Graniel (Mayor)
2. Ana Cal-Najarro (Councillor)
3. Marina Kay Graniel (Councillor)
4. Andre Perez (Councillor)
5. Vaian "Vainie" Perez (Councillor)
6. Ian Pou (Councillor)
7. Deborah "Debbie" Spain Graniel (Councillor)

DATED this 20th day of February, 2009

MARILYN ORDONEZ
Returning Officer
San Pedro Town Council Election 2009

SAN IGNACIO/SANTA ELENA TOWN COUNCIL ELECTION, 2009

NOTICE THAT A POLL WILL BE TAKEN

In accordance with the Town Councils Act and the applicable Regulations, I, HUGO MIRANDA, Returning Officer, hereby give notice that more candidates having been nominated than there are seats to be filled, the election of one (1) Mayor and six (6) other members of the **San Ignacio/Santa Elena Town Council** will be held on **Wednesday, March 4, 2009** between the hours of seven o'clock in the morning and six o'clock in the afternoon of the same day in the following Polling Stations established in the Polling Areas described hereunder: -

POLLING AREA NO. 72

ALL THAT area comprising the Northern Section of **San Ignacio Town** Bounded as follows:

Commencing at a point, the said point being the intersection of Waight Avenue produced across Burns Avenue to the Macal River; thence west along the north-side of Waight Avenue to the Bullet Tree Road; thence continuing west along the north-side of the Bullet Tree Road to the western town boundary of San Ignacio; thence northerly along the western boundary of San Ignacio Town to the Mopan River; thence downstream along the Mopan River to its confluence with the Macal River in an area known as Branch Mouth; thence upstream the Macal River back to the point of commencement.

POLLING STATION NO 72 – SACRED HEART COLLEGE, SAN IGNACIO TOWN

COUNTING STATION: SACRED HEART COLLEGE, SAN IGNACIO

POLLING AREA NO 73

ALL THAT area comprising the Southern Section of the **San Ignacio Town** Bounded as follows:

Commencing at a point, the said point being the intersection of Waight Avenue produced across Burns Avenue to the eastern branch of the Belize River, known as the Macal River; thence southerly along the west bank of the Macal River to its confluence with a creek west of the Village of Cristo Rey; thence westerly along the south bank of the said creek and extending to the Benque Viejo Road, the said road also being a portion of the Western Highway; thence northerly along the Benque Viejo Road to a major track, the said major track leading to the settlement of Providencien on the bank of the western branch of the Belize River, also known as the Mopan River; thence westerly, northerly then easterly along the said track an along the western town boundary of San Ignacio to the Bullet Tree Road; thence east along the north-side of the

Bullet Tree Road to Waight Avenue; thence continuing east along the north-side of Waight Avenue produced across Burns Avenue back to the point of commencement.

POLLING STATION NO 73 – SACRED HEART ROMAN CATHOLIC SCHOOL, SAN IGNACIO TOWN

COUNTING STATION: SACRED HEART ROMAN CATHOLIC SCHOOL, SAN IGNACIO

POLLING AREA NO 76

ALL THAT area comprising the town of Santa Elena Bounded as follows:

Commencing at a point, the said point being the confluence of Red Creek to its confluence and the Belize River; thence upstream along the north bank of the Belize River to Branch Mouth; the continuing upstream along the Belize River on its eastern branch also know as the Macal River to a point having a scaled UTM coordinate of 280878 meters east and 1896504 meters north; thence to a point having a scaled UTM coordinate of 283504 meters east and 1895823 meters north, said point being on the Pilgrimage Valley Road; thence northeasterly along the Pilgrimage Valley Road to Red Creek; thence northerly and downstream along Red Creek back to the point of commencement.

POLLING STATION NO 76 – SANTA ELENA ROMAN CATHOLIC SCHOOL, SANTA ELENA TOWN

COUNTING STATION: SANTA ELENA ROMAN CATHOLIC SCHOOL, SANTA ELENA TOWN

CANDIDATES

The Candidates for the above-mentioned election are as follows:

UNITED DEMOCRATIC PARTY

1. John Francis August (Mayor)
2. Eduardo Cano (Councillor)
3. Orlando Moses Chuc (Councillor)
4. Bernadette Fernandez (Councillor)
5. Desol D. Neal (Councillor)
6. Vaneasa Jeaneane Neal (Councillor)
7. A. Earl Trapp (Councillor)

PEOPLE'S UNITED PARTY

1. Jose Hermilio "Mendee" Mendoza (Mayor)
2. Nasim Elias Chimmy" Lisbey (Councillor)
3. Gabriel Jorge "Benjy, Gabo" Maldonado (Councillor)
4. Jose Vicente "Joe Marr" Marr Sr. (Councillor)
5. Marleni Celene "Guerra" Torres (Councillor)
6. Yolla Asme "Yolla Flores" Vasquez (Councillor)
7. Luis Amett "Cal" Zaiden (Councillor)

INDEPENDENT

1. Luis Ayala (Mayor)
2. Alfonso "Poncho" Cruz (Mayor)

DATED this 20th day of February 2009.

HUGO MIRANDA
Returning Officer
San Ignacio/Santa Elena Town Council Election 2009

BENQUE VIEJO DEL CARMEN TOWN COUNCIL ELECTION, 2009

NOTICE THAT A POLL WILL BE TAKEN

In accordance with the Town Councils Act and the applicable Regulations, I, JUSTIN PALACIO, Returning Officer, hereby give notice that more candidates having been nominated than there are seats to be filled, the election of one (1) Mayor and six (6) other members of the **Benque Viejo del Carmen Town Council** will be held on **Wednesday, March 4, 2009** between the hours of seven o'clock in the morning and six o'clock in the afternoon of the same day in the following Polling Stations established in the Polling Areas described hereunder: -

Continue on Page 20

Your Horoscope & Lucky Numbers

ARIES (March 22 to April 20)



Keep control of your thoughts and don't allow yourself to be distracted. Single-minded concentration is a good attribute to have in a week when the more focused you are, the more successful you will be. Good fortune forecast on: Saturday. **Lucky Numbers: 10, 25, 56.**

TAURUS (April 21 to May 21)



With fortitude and resilience you will realise every cloud has a silver lining, and the cloud that is currently dampening your thoughts is no exception. As these clouds roll by, little by little you will come to see the more pleasing aspects of life. Good day for luck: Thursday. **Lucky Numbers: 18, 34, 72.**

GEMINI (May 22 to June 21)



Avoid being overly optimistic. High hopes should be evenly balanced with a healthy level of caution. You could be mixing with positive people who seem to know how to make all the right choices. Best day for luck: Sunday. **Lucky Numbers: 19, 20, 86.**

CANCER (June 22 to July 23)



You won't be one of those people who just sit back and watch the world go by, this week. Instead whatever you decide to do, you will make an immediate start. You create your own luck through taking the initiative. Lucky day: Friday. **Lucky Numbers: 9, 67, 91.**

LEO (July 24 to August 21)



Even if work and other commitments are heavy, create some space in your life for yourself. Stress and tension could lead you to missing out on some good opportunities. Try to relax more. Fortunate on: Wednesday. **Lucky Numbers: 11, 33, 75.**

VIRGO (August 22 to September 21)



You're in a position to judge whether a risk is worth taking. A part of being lucky is knowing which opportunities to go for and which to ignore. This week you can rely on your instincts. Good day for luck: Sunday. **Lucky Numbers: 6, 45, 92.**

LIBRA (September 22 to October 23)



You probably won't be able to believe the news you hear now. Once you've pinched yourself, you'll realise you're not dreaming and you've also got a lot of thinking to do about the future. Expect luck on: Monday. **Lucky Numbers: 26, 38, 49.**

SCORPIO (October 24 to November 21)



It's amazing how life starts to look up when you feel more positive and determined. Be sure to create spaces for conversations around topics that might prove useful to you in the future. Mix with those who can help you. Fortunate on: Saturday.

Lucky Numbers: 13, 28, 42.

SAGITTARIUS (November 22 to December 21)



Keep at a stable and steady pace if you want to see practical accomplishments. Do your best to curb any restlessness. Then you will have every reason to be proud of your success at the end of the month. Good fortune forecast on: Monday. **Lucky Numbers: 8, 17, 44.**

CAPRICORN (December 22 to January 20)



Look deeper into all matters that come under discussion. Take time to do a little background research. You will find you are right to let your head rule this week, and to ignore your rather unreliable sixth sense. Lucky day: Thursday. **Lucky Numbers: 15, 64, 83.**

AQUARIUS (January 21 to February 18)



You have a knack of spotting good opportunities from a mile off. Other people will ask you how you're so lucky. A financial development takes you by surprise. You will want to keep this to yourself. Best day for luck: Tuesday. **Lucky Numbers: 3, 52, 78.**

PISCES (February 19 to March 20)



A social gathering puts you in touch with someone who will be a useful business contact in the future. It might take a while to break the ice when this person could, like yourself, be rather wary of strangers. Expect luck on: Thursday. **Lucky Numbers: 4, 76, 95.**

LRS-200900695

Registered Land Act Chapter 194 - Revised Edition 2000 Section 140(1)

OWNERSHIP BY PRESCRIPTION

<u>Name of Applicant</u>	<u>Registration Section</u>	<u>Block No.</u>	<u>Parcel No.</u>
SHERLENE LESLIE as Administratrix of the Estate of PHILLIP ARTHUR LESLIE	PLACENTIA NORTH	36	1705 & 1827

Application for ownership by prescription for the above mentioned parcel situate in Placentia North Registration Section has been received from **SHERLENE LESLIE as Administratrix of the Estate of PHILLIP ARTHUR LESLIE** being Parcel No. 1705 & 1827 containing 0.2 acre, 0.9 acre & 0.5 acre respectively.

The attention of the general public is hereby drawn to this notice. Any person whose rights and interest may be affected by the registration of SHERLENE LESLIE as Administratrix of the Estate of Phillip Arthur Leslie as proprietor with absolute title for Parcel No. 1705 & 1827 Placentia North Registration Section containing 0.2 acre, 0.9 acre & 0.5 acre respectively is hereby requested to show cause on or within one month from the date thereof why ownership should not be granted to **SHERLENE LESLIE as Administratrix of the Estate of PHILLIP ARTHUR LESLIE.**

(CESAR DIAZ) (MR.)
for A.G. REGISTRAR OF LANDS

From Page 18

BELIZE CITY COUNCIL ELECTION, 2009

POLLING AREA NO. 83

ALL THAT area comprising the Eastern Section of Benque Viejo del Carmen Town bounded as follows:

Commencing at a point, the said point being the intersection of a creek at the entrance of Benque Viejo Del Carmen Town and the eastern boundary of Benque Viejo Del Carmen Town; thence easterly then southerly along the said town boundary to a point having a scaled UTM coordinate of 273 380 meters east and 1888 043 meters north; thence east to the Mopan River; thence downstream the Mopan River to a point having a scaled UTM coordinate of 271 664 meters east and 1888 538 meters north, said point being on a survey property boundary; thence along the said boundary to Church Street; thence east along Church Street to its junction with a creek at the entrance of Benque Viejo Del Carmen Town; thence downstream the said creek back to the point of commencement.

POLLING STATION NO 83 – MOUNT CARMEL PRIMARY SCHOOL, BENQUE VIEJO DEL CARMEN

POLLING AREA NO. 84

ALL THAT area comprising the Western Section of Benque Viejo del Carmen Town bounded as follows:

Commencing at a point, the said point being the intersection of a creek at the entrance of old Benque Viejo Del Carmen Town and the eastern boundary of Benque Viejo Del Carmen Town; thence upstream the said creek to Church Street; thence southwesterly along Church Street to a survey property boundary; thence along the said property boundary to a point of the south bank of the Mopan River, said point having a scaled UTM coordinate of 271 664 meters east and 1888 538 meters north; thence downstream the Mopan River to its confluence with a creek at the entrance of Benque Viejo Del Carmen Town; thence downstream the said creek back to the point of commencement.

POLLING STATION NO 84 – MOUNT CARMEL INFANT SCHOOL, BENQUE VIEJO DEL CARMEN

COUNTING STATION: MOUNT CARMEL PRIMARY SCHOOL, BENQUE VIEJO DEL CARMEN TOWN

CANDIDATES

The Candidates for the above-mentioned election are as follows:

UNITED DEMOCRATIC PARTY

1. Nicholasito Russel “Nick” Ruiz (Mayor)
2. Ana Melita Castellanos (Councillor)
3. Constance Frances “Concie” Hyde (Councillor)
4. Salvador “Jorge” Iglesias (Councillor)
5. Marcos Moises “Checha” Kotch (Councillor)
6. Eric Raul Manzanero (Councillor)
7. Miguel Angel “Mike” Velasquez (Councillor)

PEOPLE’S UNITED PARTY

1. Shelly Pacheco-Hernandez (Mayor).
2. Irma Araceli Garcia (Councillor)
3. Keny Giovani Luna (Councillor)
4. Francisco Manuel “Moya” Portillo (Councillor)
5. Luis Enrique “Kike” Quiroz (Councillor)
6. Lose Luis “Wicho” Rodriguez (Councillor)
7. Daisy Yacab-Magaña (Councillor)

BENQUE ASSOCIATION

1. Humberto Moh (Mayor)
2. Asmin Betancourt (Councillor)
3. Eric Walter Billalta (Councillor)
4. Elmer Galvez (Councillor)
5. Carlos Manuel Gomez
6. Jose Eduardo Gongora (Councillor)
7. Martin Ricardo Mendez (Councillor)

DATED this 20th day of February 2009.

JUSTIN PALACIO
Returning Officer

Benque Viejo del Carmen Town Council Election 2009

DANGRIGA TOWN COUNCIL ELECTION, 2009

NOTICE THAT A POLL WILL BE TAKEN

In accordance with the Town Councils Act and the applicable Regulations, I, **ANDRE CHO**, Returning Officer, hereby give notice that more candidates having been nominated than there are seats to be filled, the election of one (1) Mayor and six (6) other members of the **Dangriga Town Council** will be held on **Wednesday, March 4, 2009** between the hours of seven o’clock in the morning and six o’clock in the afternoon of the same day in the following Polling Stations established in the Polling Areas described hereunder: -

POLLING AREA NO. 92

ALL THAT area comprising that section of **Dangriga Electoral Division** North of the North Stann Creek River and bounded as follows:

Commencing at a point, the said point being at a scaled UTM coordinate of 369378 meters east and 1877918 meters north on the coast; thence southerly from said point to a scaled UTM coordinate point of 369496 meters east and 1877149 meters north; thence north east from said point to a scaled UTM coordinate point of 369585 meters east and 1877180 meters which is a point on the Sawai Street; thence continue south on the western side of said Sawai Street to its junction with Church Street; thence west along the northern side of church street to a scaled UTM coordinate point of 369486 meters east and 1876659 meters north; thence south to a scaled UTM coordinate point of 369490 meters east and 1876625 meters north; thence north west along a straight line to a scaled UTM coordinate point of 369265 meters east and 1876706 meters north; thence west along a straight line to a scaled UTM coordinate point of 368506 meters east and 1876762 meters north; thence south along a straight line to a scale UTM coordinate point of 368509 meters east and 1876446 meters north on the northern banks of North Stann Creek; thence east along said northern bank of North Stann Creek to its confluence with the Caribbean Sea on the coast; thence northerly along said coast back to the point of commencement.

POLLING STATION NO 92 – SACRED HEART ROMAN CATHOLIC SCHOOL, DANGRIGA TOWN

POLLING AREA NO. 94

ALL THAT area comprising that section of **Dangriga** in the **Dangriga Electoral Division** immediately south of North Stann Creek River bounded as follows:

Commencing at a point the said point being located at a scaled UTM coordinate of 368509 meters east and 1876446 meters north; thence south from said point along a straight line to a scaled UTM coordinate point of 368504 meters east and 1875643 meters north; thence east along a straight line to a scaled UTM coordinate point of 369713 meters east and 1875816 meters north; thence south to a scales UTM coordinate point of 369728 meters east and 1875735 meters north which is the southern side of Yemeri Road; thence east along the southern side said Yemeri Road to the coast; thence northerly along said coast up to North Stann Creek; thence westerly along North Stann Creek back to the point of commencement at a scaled UTM coordinate point of 368504 meters east and 1875643 meters north.

POLLING STATION NO 94 – ZION ADVENTIST SCHOOL MAIN STREET, DANGRIGA TOWN

POLLING AREA NO. 95

ALL THAT area comprising the southern portion of **Dangriga** in the **Dangriga Electoral Division** bounded as follows:

Commencing at a point the said point being located at a scaled UTM coordinate of 368504 meters east and 1875643 meters north; thence east along a straight line to a scaled UTM coordinate point of 369713 meters east and 1875816 meters north; thence south to a scales UTM coordinate point of 369728 meters east and 1875735 meters north which is the southern side of Yemeri Road; thence east along the southern side said Yemeri Road to the coast; thence southerly along said coast to a scaled UTM coordinate point of 370147 meters east and 1874734 meters north; thence west along a straight line to a scaled UTM coordinate point of 376372 meters east and 1874736 meters north; thence north east along a straight line to a scaled UTM coordinate point of 369449 meters east and 1875235 meters north; thence west along a straight line to a scaled UTM coordinate point of 368508 meters east and 1875235 meters north; thence continue north along a straight line back to its point of commencement

Continue on Page 22

Two More Young Men Remanded For Robbery

SAN IGNACIO TOWN, Cayo District, Monday, February 23, 2009:

While the court continues to take a hard stance on crimes of dishonesty in the Cayo Judicial District, two more Santa Elena youth were today remanded to the central prison for robbing a Santa Elena woman of the last sixty five dollars she had in her possession.

Police reports that at around 7:30 pm on Saturday, February 21, Sonia Baldera, 19, Belizean sales person, residing in the Trapiche Area of Santa Elena Town, was on her way home in the company of her two nephews, ages 13 and 14, when upon entering a dark area near her home, a male person of Hispanic descent suddenly sprang out in front of them from the bushes and



Hilario Romero, 28

pointed an object at her. She reported that the two nephews ran off and she followed behind them screaming.

The complainant informed that whilst fleeing, she pushed her hand in her pocket, pulled out the sixty



Lionel Pinelo, 22

five dollars she had and threw it at the man who chasing her. He reportedly stopped, picked up the money and discontinued the chase.

While she was fleeing, the complainant alleges that she saw another male person coming out of

the bushes pushing two bicycles. She was able to recognize them as they had passed by earlier that evening.

The complainant visited the police station at around 10 o'clock the following morning, Saturday February 22 and filed the report.

Police investigation led to the arrest of **Hilario Romero**, 28, Belizean laborer of a Santa Elena Town address and **Lionel Pinelo**, 22, also a Belizean laborer of a Santa Cruz area address in Santa Elena Town.

The accused, Hilario Romero and Lionel Pinelo were jointly charged for robbery. They pleaded not guilty to the crime and, on the prosecutors request; they were remanded to prison until Thursday, March 26, 2009.

Harim & Lenny Remanded On Rape Charges

From Page 3

Street address in Santa Elena Town reported that she was in the company of the accused who invited her to his house in the Santiago Juan Layout community in San Ignacio where the accused reportedly had sexual intercourse with her against her will. The complainant additionally informed that she managed to escape but that the accused caught up with her

and attempted to pull her into his car whereby a struggle ensued.

The complainant alleges that during the struggle, she lost her gold chain, broke her cellular telephone and tore her blouse and brassier. She estimates her loss and damaged items of clothing at five hundred and forty dollars. Bail was denied and he accused was remanded to prison.



The Belize Bank Limited hereby informs its customers that the Corozal Free Zone, San Pedro and San Ignacio branches will be closed for business on Saturday March 7th, 2009.

For everyday banking transactions, please use our ATM machines available 24 hours a day, 7 days a week or your Belize Bank VISA Debit Card.

The Belize Bank Limited takes this opportunity to wish its customers and all Belizeans a Safe and Happy **Baron Bliss Day.**

MAX CELL PHONE SERVICE

15 WESTERN HIGHWAY,

SANTA ELENA, CAYO DISTRICT

Tel:- 824-3108 666-3356

email:- maxheadquarters@btl.net

VISIT US FOR ALL YOUR CELLULAR TELEPHONE NEEDS

Maximum Satisfaction

Cayo

Centre for Employment Training
is offering the first in a series of courses in
Automotive Mechanics

INTRODUCTION TO VEHICLE ELECTRICAL AND ELECTRONIC SYSTEMS.
A 48 hours Course in 16 - 3 hours sessions.

DESCRIPTION: This basic course is presented in an easily understood and informative manner designed to "untangle the mystery of modern vehicle technology (computerized systems)".

TOPICS TO INCLUDE: Electrical fundamentals, batteries, battery service, vehicle starting system, charging systems. Basic ignition systems, air pollution and emission control systems, electric motors, instruments and controls. Electronic fundamentals. Engine power train management controls. ABS braking systems. Theft deterrent - systems, etc.

EXPLANATION / DEMONSTRATION - a practical fault finding diagnosis & repair using the latest technology.

Certificate to be issued on Completion.

To be offered - Tuesdays and Thursdays
Time : 6:00p.m. - 9:00p.m.
Starting date - 17th March, 2009
Cost : \$ 25.00 per session
\$ 400.00 Total



Cayo Centre For Employment Training
Institute For Technical and Vocational Education and Training
PO Box 134, Buena Vista Street, San Ignacio
Cayo District, Belize, Central America
Tel: 501-824-2944/4203, Fax: 501-824-2944
E-mail: ceteayo@hughes.net

From Page 20

BELIZE CITY COUNCIL ELECTION, 2009

at a scaled UTM coordinate point of 368504 meters east and 1875643 meters north;

POLLING STATION NO. 95 – HOLY GHOST ROMAN CATHOLIC SCHOOL, DANGRIGA TOWN

POLLING AREA NO. 96

ALL THAT area comprising the Northern Section of Dangriga in the Dangriga Electoral Division comprising the Benguche Area and bounded as follows:

Commencing at a point, the said point being at a scaled UTM coordinate of 369378 meters east and 1877918 meters north on the coast; thence west along a straight line to a scaled UTM coordinate of 369107 meters east and 1877918 meters north; thence north from said point to a scaled UTM coordinate point of 369107 meters east and 1877980 meters north; thence continue west to a scaled UTM coordinate of 368963 meters east and 1877980 meters north; thence continue north to a scaled UTM coordinate of 368961 meters east and 1878098 meters north, thence west along a straight line to a scaled UTM coordinate point of 368506 meters east and 1878098 meters north; thence south from said point to a scaled UTM coordinate of 368506 meters east and 187762 meters north; thence east to a scaled UTM coordinate point of 369265 meters east and 1876706 meters north; thence south east from said point to a scaled UTM coordinate point of 369490 meters east and 1876625 meters north; thence north to a scale UTM coordinate point of 369486 meters east and 1876659 meters north; thence east along the northern side of Church Street to its junction with Sawai Street; thence north on the western side of said Sawai Street to a scaled UTM coordinate point of 369585 meters east and 1877180 meters north; thence south west from said point to a scaled UTM coordinate point of 369496 meters east and 1877149 meters north; thence northerly from said point to a scaled UTM coordinate point of 369569 meters east and 1877604 meters north the said point being on the coast of the Caribbean sea; thence northerly along said coast back to the point of commencement.

POLLING STATION NO 96 – BENGUCHE COMMUNITY CENTER, DANGRIGA TOWN

COUNTING STATION: DANGRIGA TOWN HALL, DANGRIGA TOWN

CANDIDATES

The Candidates for the above-mentioned election are as follows:

UNITED DEMOCRATIC PARTY

1. Aaron “Jake” Gongora (Mayor)
2. Peter Ciego (Councillor)
3. Grace Cleoline Fairweather (Councillor)
4. Alexander Raymond Joseph (Councillor)
5. Charles “Mr. Marr” Mariano (Councillor)
6. Harry Henry Sabal (Councillor)
7. Elvis Usher (Councillor)

PEOPLE’S UNITED PARTY

1. Simeon Teddy Noralez (Mayor)
2. Bruce Alexander Chaplin (Councillor)
3. Martha Marie Flores-Robinson (Councillor)
4. Myric Anthony Flores (Councillor)
5. Orlando John Lucas (Councillor)
6. Adonis Martinez (Councillor)
7. Jose Benigno Villafranco (Councillor)

INDEPENDENT

1. Christopher John “Master Chris” Lewis (Mayor)
2. Francis Xavier Marin (Mayor)

DATED this 20th day of February 2009.

ANDRE CHO
Returning Officer
Dangriga Town Council Election 2009

PUNTA GORDA TOWN COUNCIL ELECTION, 2009

NOTICE THAT A POLL WILL BE TAKEN

In accordance with the Town Councils Act and the applicable Regulations, I, OSCAR REYES, Returning Officer, hereby give notice that more candidates having been nominated than there are seats to be filled, the election of one (1) Mayor and six (6) other members of the Punta Gorda Town Council will be held on Wednesday, March 4, 2009 between the hours of seven o’clock in the morning and six o’clock in the afternoon of the same day in the following Polling Stations established in the Polling Areas described hereunder: -

POLLING AREA NO 109

ALL THAT area comprising the Southern Section of Punta Gorda Town from Prince Street and Environs bounded as follows:

Commencing point, the said point having a scaled UTM coordinate of 306277 meters east and 1781248 meters north and being on New Road; thence west to a point having a scaled UTM coordinate of 304442 meters east and 1781237 meters north; thence south to a point having a scaled UTM coordinate of 304442 meters east and 1778462 meters north, the said point being on the coast of the Caribbean Sea; thence northerly along the coast to the southern side of Prince Street; thence north west along the southern side of Prince Street to its intersection with the airstrip; thence south and around airstrip to its intersection with the southern side of New Road; thence north west along the southern side of New Road back to the point of commencement.

POLLING STATION NO 109 – ST. PETER CLAVER ROMAN CATHOLIC SCHOOL, PUNTA GORDA TOWN

POLLING AREA NO. 111

ALL THAT area comprising the Northern Section of Punta Gorda Town and environs bounded as follows:

Commencing from a point the said point having a scaled UTM coordinate of 307190 meters east and 1782375 meters north and being on the south bank of Joe Taylor Creek, thence south west along a straight line to a scaled UTM coordinate of 306645 meters east and 1781378 meters north; thence west to a scaled UTM coordinate of 306497 meters east and 1781379 meters north; thence south west to a scale UTM coordinate of 306430 meters east and 1781247 meters north; thence west to the south side of New Road having a scaled UTM of 306227 meters east and 1781248 meters north; thence south east along the southern side of the said New Road to its intersection with the airstrip; thence south west and around the airstrip to its intersection with Prince Street; thence south east along the southern side of Prince Street to the Caribbean Sea Coast; thence northerly along the said coast to its confluence of Joe Taylor Creek; thence north easterly along the southern banks of said Joe Taylor Creek back to the point of commencement.

POLLING STATION NO 111 – PUNTA GORDA METHODIST SCHOOL, PUNTA GORDA TOWN

POLLING AREA NO 112A

ALL THAT area comprising of Joe Taylor Creek and Hopeville bounded as follows:

Commencing at a point, the said point having a scaled UTM coordinate of 307692 meters east and 1782842 meters north; thence west to a point having a scaled UTM of 307292 meters east and 1782843 meters north; thence south to a point having a scaled UTM of 307288 meters east and 1782386 meters north, the said point being on Joe Taylor Creek; thence south easterly along the southern bank of Joe Taylor Creek to the Caribbean sea Coast; then north along the sea coast to a point having a scaled UTM coordinate of 307705 meters east and 1782448 meters north; thence continue north back to the point of commencement.

POLLING STATION NO 112A – PUNTA GORDA METHODIST SCHOOL, PUNTA GORDA TOWN

COUNTING STATION: PUNTA GORDA METHODIST SCHOOL, PUNTA GORDA TOWN

CANDIDATES

The Candidates for the above-mentioned election are as follows:

UNITED DEMOCRATIC PARTY

1. Floyd Lino (Mayor)
2. Fern Gutierrez (Councillor)
3. Anthony “Bones” Lambey (Councillor)

Continue on Page 23

Three Cayo Villagers Remanded For Arson

From Front Page

they came upon ashes where Sutherland’s 26 X 40 pine lumber house once stood. In a statement to the police, Sutherland placed the value of the house at ninety five thousand dollars and the stolen items at six thousand dollars all for a total loss of one hundred and one thousand dollars.

In presenting the case, prosecutor George Gomez, strongly objected



Some of the items recovered



Some of the items recovered

to the granting of bail to the three accused, citing the seriousness of the charge and the fact that it is to be tried on indictment in the Supreme Court. Magistrate Kathlene Lewis concurred with the prosecutor’s submission and all three accused were remanded to the central prison in Hattieville. They are scheduled to reappear in court on Thursday, March 26, 2009.



A heap of ashes, charred coal and twisted metal roofing now occupies the space where Godwin Sutherland’s house once stood in the Mountain Pine Ridge

Accused Of Jacking A 9 Year Old Boy

From Front Page

to his mother.

With the mother and child in the police vehicle, a search began for the two accused. The child reportedly spotted and identified Bateman on Carmen Street where he was hanging out and he was taken into custody.

The search continued, and it was sometime shortly after 8:00 pm that same night when Pascacio was found and detained.

They spent the weekend in the police lockup and were taken to court on Monday morning where they pleaded not guilty to the charge. In court, the prosecution informed of the existence of a statement from the child’s mother informing that at around 5:30 pm on Sunday, February 22, she was first approached by the mother of one of the accused who reportedly offered to pay her the \$4.00 in exchange for withdrawing the charge against her son. She informed that about an hour later the father of one of the accused also visited her home and offered to reimburse the eighty dollars on the condition that she discontinue

the proceeding against his son. In the statement, the mother informed that she did not accept the money from none of the parents but that she is no longer interested in proceeding with the charge as she does not want any problems with the accused or members of their families. She additionally informed that she was neither threatened nor offered a bribe. The court however, declined to accept the mother’s request as there is a possibility that the court could very likely invoke the “*Refractory Witness*” provision of the Summary Jurisdiction Procedure Act 28, Chapter 99 of the laws of Belize which specifically seeks to address this matter. This is the same provision of the Act which the Chief Justice recently urged magistrates to begin utilizing in these specific instances.

Prosecutor George Gomez objected to bail and **Magistrate Kathlene Lewis** concurred. Pascacio and Bateman were consequently remanded to prison until Tuesday, March 17, 2009. Pascasio managed to sneak out of court and up to press time this Friday morning, he is still at large.

From Page 22

BELIZE CITY COUNCIL ELECTION, 2009

- 4. Orlando Muschamp (Councillor)
- 5. Albert “Ali” Ramcalm(Councillor)
- 6. Leroy “Ned” Supaul (Councillor)
- 7. Sylvestre Teul (Councillor)

PEOPLE’S UNITED PARTY

- 1. Carlos “Obeah” Galvez (Mayor)
- 2. Luis “Tito” Alvarez (Councillor)
- 3. Hilton “Mr. G Pooh” Garbutt (Councillor)
- 4. Raimundo “Papito” Noralez (Councillor)
- 5. Sheldon “Shel-D” Ramirez (Councillor)
- 6. Jose “Tio” Teul (Councillor)
- 7. Jacqueline Dana Young (Councillor)

PEOPLES NATIONAL PARTY

- 1. Linston “Blues” McKenzie (Mayor)
- 2. Emiliano Choc (Councillor)
- 3. Anthony “Hammer” Gabriel (Councillor)
- 4. Edsel Lopez (Councillor)
- 5. Royston”Big Mac” Mckenzie (Councillor)
- 6. Maria Petillo (Councillor)

CONGRESS OF THE P.G. PEOPLE

- 1. Herman Marion Lewis (Mayor)
- 2. Adrian Lewis (Councillor)
- 3. Joseph Lewis (Councillor)

INDEPENDENT

- 1. Hervan Marion Morgan (Councillor)

DATED this 20th of February 2009.

OSCAR REYES

Returning Officer

Punta Gorda Town Council Election 2009

ALLOCATION OF COLOURS TO POLITICAL PARTIES AND INDEPENDENT CANDIDATES CONTESTING THE MUNICIPAL ELECTIONS, 2009

The Elections and Boundaries Commission has allocated the following colours to the political parties and independent candidates contesting the **Municipal Elections, 2009**: -

<u>POLITCAL PARTIES</u>	<u>COLOUR</u>
United Democratic Party	RED
People’s United Party	BLUE
Peoples National Party (PNP)	GREEN
Vision Inspired By The People	YELLOW
Benque Association	PURPLE
Congress of the P.G. People	BROWN

INDEPENDENT CANDIDATES

Luis Ayala	LIGHT GREEN
Alfonso “Poncho” Cruz	GOLD
Edward “Head” Henderson	PINK
Christopher John “Master Chris” Lewis	GREY
Francis Xavier Marin	PEACH
Hervan Marion Morgan	BLACK

Ruth Meighan
CHIEF ELECTIONS OFFICER

Let Progress And Development Continue



On Wednesday, March 4, Vote UDP 7

Despite suffering for 2 long years under a repressive, hostile and vindictive PUP Central Government, Mayor John August and his Team were able to accomplish much more than most Mayors who came before him. THE RECORD OF ACCOMPLISHMENTS STANDS OUT FOR ALL TO SEE. "Let Progress and Development Continue - on March 4th -Vote UDP 7!!!

* The first phase of a new and modern farmers market, to serve the people of San Ignacio & Santa Elena and indeed the entire Cayo District, is today a reality. No longer are we walking like pigs in the mud when it rains on market day. No longer are we buying our fruits and vegetables from among the mud. The new market has attracted in excess of a 100% more fruit and vegetable vendors as well as other enterprising Belizeans. The other phase of the development of the market must continue. Mayor John August kept his promise to build a new market and today the new market is a testimony of a promise kept. He has promised to construct the other phase and when re-elected with his team on March 4, 2009, he will continue the development of the market.

* Many are the Mayors and Councillors before John August and his team who expected us to be satisfied with a little scraping and painting of the outdated Columbus Park. But NOT John August and his team. When the Shell Gas Station requested an expansion, Mayor John August successfully negotiated for the total demolition and upgrading of the Columbus Park and today the new park stands as another testimony of his ability to bring progress to the residents of San Ignacio and Santa Elena. *"You want to expand"* said Mayor John August *"Then build a park for my people"* and after much negotiation and hard work the park is yet another milestone in Mayor John August's vision for the community.

* In just a few months after a friendly UDP central government was elected, Mayor John August went to Belmopan and successfully negotiated for the removal of the Cox Garbage Yoke from around our necks. Today the residents of the Twin Towns are free of that yoke.

* Many are the Mayors before John August who sat in the Town Hall and never as much as painted it once during their term in office. Not so with Mayor John August. He has not only painted the building but have consistently upgraded and improved it every single year. Today the Town Hall is much more improved from when he inherited it in 2006.

* No longer are street side cutters sharing machete and files to get the job done. In fact today, under the leadership of Mayor John August and his team, machetes and files are tools of the pass for street side cutters. Today, street side cutters are using high powered weed cutters bought and paid for by Mayor John August and his team. Council worker have no intention of returning to the days of machetes and the sharing of a file.

* In 2006 Mayor John August and his team inherited a Town Council in deep financial crisis. It was a Council that had a hard time to pay its workers. A Council that could not get credit from local businesses. A council that could barely purchase fuel for the single vehicle it had. Today, with the prudent management skills of Mayor John August and his team, the Council's financial head is now floating above the water.

* Under the stewardship of Mayor John August and his team, the Council has moved from owning a single vehicle to now owning over **ONE MILLION DOLLARS** worth of equipment from weed cutters, to tractors, trucks and more recently a **FIRST EVER** Compactor Truck and a **FIRST EVER** Grader.

* In one short term, Mayor John August and his team have paved and repaired more streets than any of his predecessors.

* Much, much more has been accomplished. Much, much more is left to be done. If Mayor John August and his team were able to achieve so much under a **HOSTILE PUP** Central Government - **IMAGINE** how much more he can achieve under a friendly UDP Central Government.

**There Is No Turning Back To Those Days of Corruption and Thievery
LET PROGRESS AND DEVELOPMENT CONTINUE
Vote For Mayor John August and His RED Team**